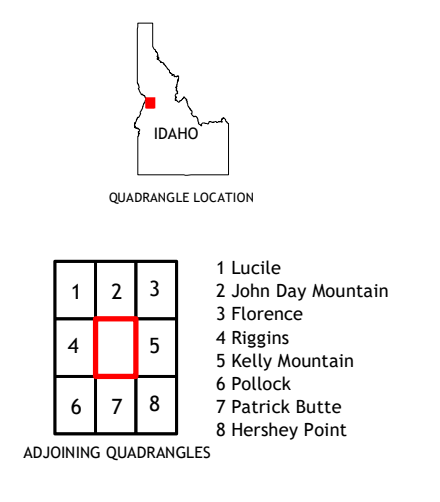
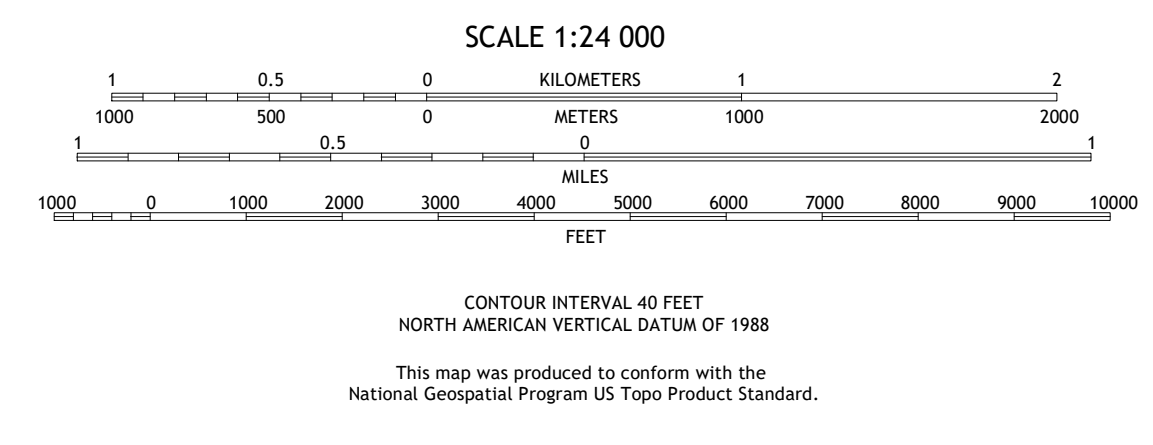
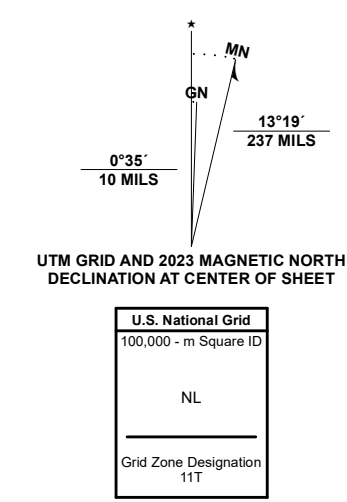


Produced by the United States Geological Survey
 North American Datum of 1983 (NAD83)
 World Geodetic System of 1984 (WGS84). Projection and
 1 000-meter grid: Universal Transverse Mercator, Zone 11T
 This map is not a legal document. Boundaries may be
 generalized for this map scale. Private lands within government
 reservations may not be shown. Obtain permission before
 entering private lands.

Imagery:.....N.A.I.P., August 2019 - August 2019
 Roads:.....U.S. Census Bureau, 2016 - 2016
 Roads within US Forest Service Lands:.....FS Topo Data
 with limited Forest Service updates, 2013
 Names:.....National Hydrography Dataset, 2002 - 2019
 Hydrography:.....National Hydrography Dataset, 2002 - 2019
 Contours:.....National Elevation Dataset, 2000
 Boundaries:.....Multiple sources; see metadata file 2017 - 2022
 Public Land Survey System:.....BLM, 2019
 Wetlands:.....FWS National Wetlands Inventory 1980 - 2009



ROAD CLASSIFICATION

- Expressway
- Secondary Hwy
- Interstate Route
- FS Primary Route
- Local Connector
- Local Road
- 4WD
- FS Passenger Route
- FS High Clearance Route
- State Route
- FS High Clearance Route

Check with local Forest Service units
 for current travel conditions and restrictions.

RIGGINS HOT SPRINGS, ID
 2023

