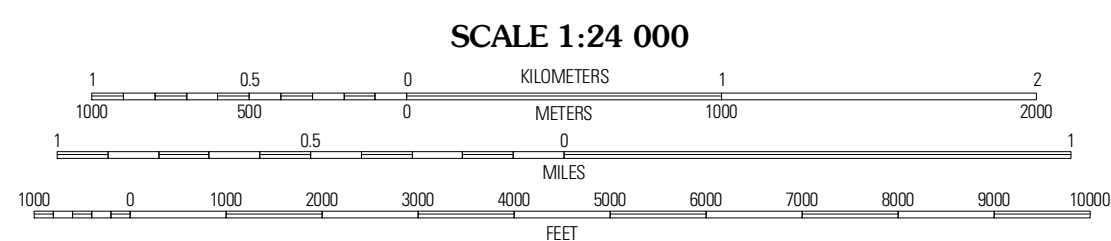
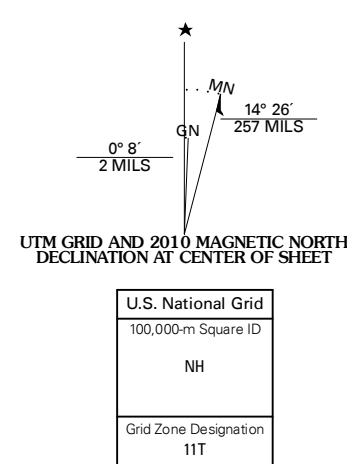




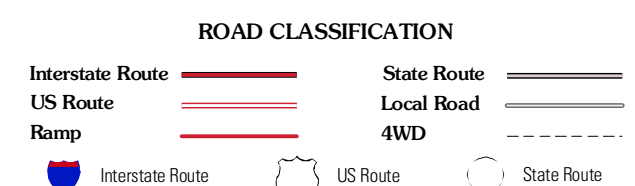
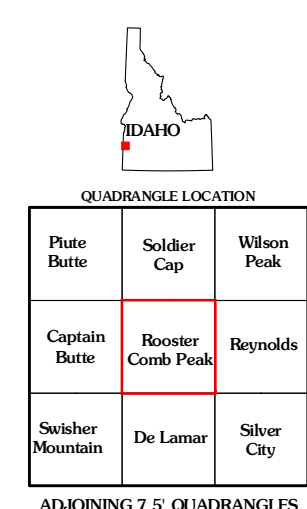
Produced by the United States Geological Survey  
North American Datum of 1983 (NAD83)  
Roads..... 02/06-2010 Tele Atlas  
Names..... GNS, 2009  
Hydrography..... National Hydrography Dataset, 2009  
Contours..... National Elevation Dataset, 2001

Imagery..... NIP, July 2009  
Roads..... 02/06-2010 Tele Atlas  
Names..... GNS, 2009  
Hydrography..... National Hydrography Dataset, 2009  
Contours..... National Elevation Dataset, 2001



CONTOUR INTERVAL 40 FEET  
NORTH AMERICAN VERTICAL DATUM OF 1988

This map was produced to conform with version 0.5.10 of the draft USGS Standards for 7.5-Minute Quadrangle Maps. A metadata file associated with this product is draft version 0.5.11



**ROOSTER COMB PEAK, ID**  
2010