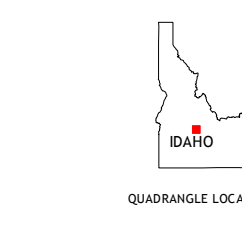
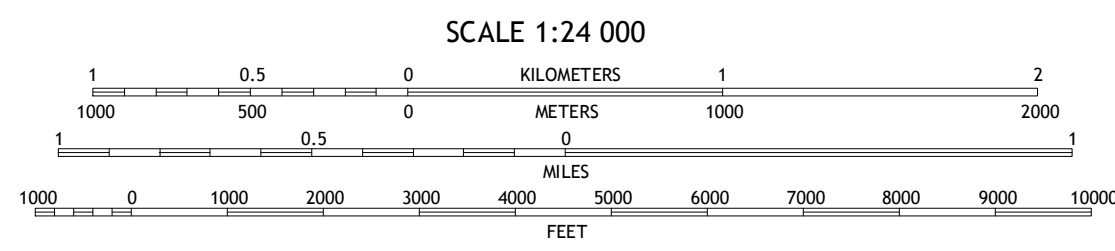
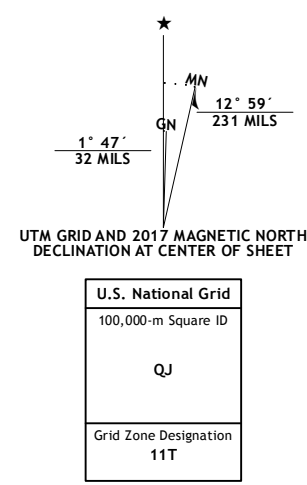


Produced by the United States Geological Survey North American Datum of 1983 (NAD83) World Geodetic System of 1984 (WGS84) Projection and 1000-meter grid: Universal Transverse Mercator, Zone 11T 10 000-foot ticks: Idaho Coordinate System of 1983 (central zone)



ROAD CLASSIFICATION

Expressway	Local Connector
Secondary Hwy	Local Road
Ramp	4WD
Interstate Route	US Route
FS Primary Route	FS Passenger Route
	FS High Clearance Route
	State Route

ADJOINING QUADRANGLES

1	2	3
4	5	6
7	8	9

1 Boulder Chain Lakes
2 Bowers Creek
3 Bowers Peak
4 Galena Peak
5 Meridian Peak
6 Easley Hot Springs
7 Amber Lakes
8 Rock Roll Canyon

Check with local Forest Service unit for current travel conditions and restrictions.

RYAN PEAK, ID 2017

