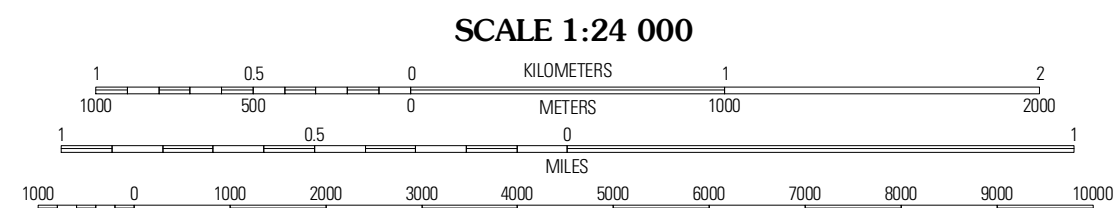





Produced by the United States Geological Survey
North American Datum of 1983 (NAD83)
Roads.....©2006-2010 Tele Atlas
Roads within US Forest Service Lands.....FS Topo Data
with limited Forest Service updates, 2009
Names.....GNIS, 2009
Hydrography.....National Hydrography Dataset, 2009
Contours.....National Elevation Dataset, 2002



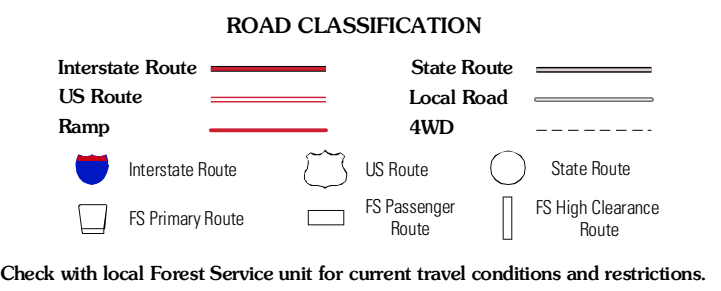
CONTOUR INTERVAL 80 FEET
NORTH AMERICAN VERTICAL DATUM OF 1988

This map was produced to conform with version 0.5.10 of the draft USGS Standards for 7.5-Minute Quadrangle Maps. A metadata file associated with this product is draft version 0.5.13

QUADRANGLE LOCATION

Center Mountain	Monument	Mormon Mountain
Rainbow Peak	Safety Creek	Shallock Peak
Big Baldy	Dango Mountain	Norton Ridge

ADJOINING 7.5 QUADRANGLES



SAFETY CREEK, ID
2011