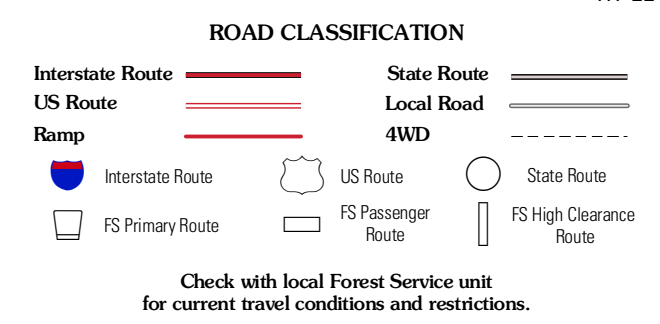
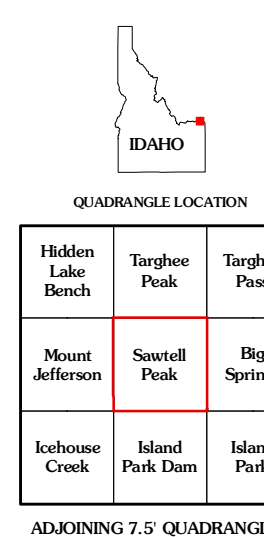
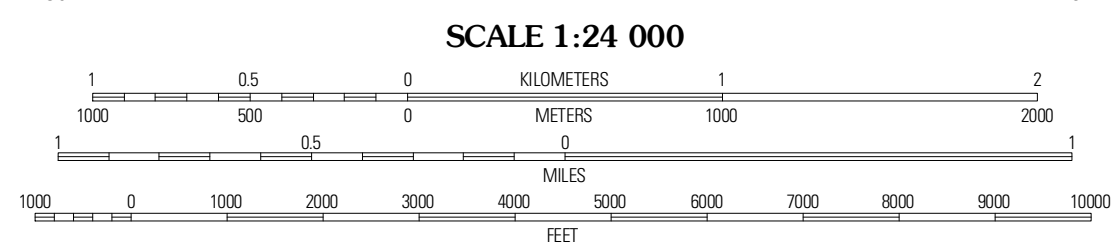
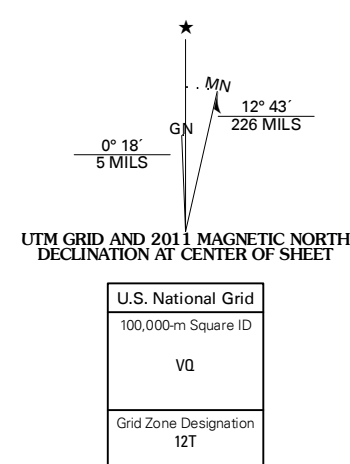


Produced by the United States Geological Survey
North American Datum of 1983 (NAD83)
Roads: 02/2006-2010 Tele Atlas
Roads within US Forest Service Lands: FSTopo Data
with limited Forest Service updates: 2009
Names: GNIS: 2010
Hydrography: National Hydrography Dataset, 2009
Contours: National Elevation Dataset, 2001
Boundaries: Census, IBWC, IBC, USGS, 1972 - 2010



SAWTELL PEAK, ID-MT
2011