

Produced by the United States Geological Survey
North American Datum of 1983 (NAD83)
World Geodetic System of 1984 (WGS84), Projection and 1 000-meter grid: Universal Transverse Mercator, Zone 11T
10 000-foot ticks: Idaho Coordinate System of 1983 (west zone)
This map is not a legal document. Boundaries may be generalized for this map scale. Private lands within government reservations may not be shown. Obtain permission before entering private lands.
Imagery: N.A.P., January 2016
Roads: U.S. Census Bureau, 2015 - 2016
Roads within US Forest Service Lands: Data with limited Forest Service updates, 2012 - 2016
Names: GNIS, 2016
Hydrography: National Hydrography Dataset, 2016
Contours: National Elevation Dataset, 2002
Boundaries: Multiple sources; see metadata file 1972 - 2016
Public Land Survey System: BLM, 2015
Wetlands: FWS National Wetlands Inventory 1977 - 2014

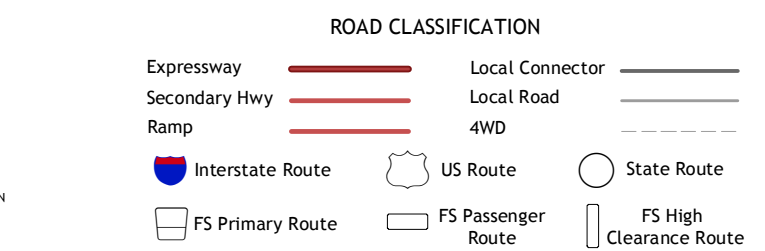
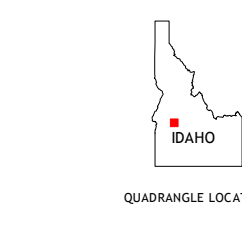
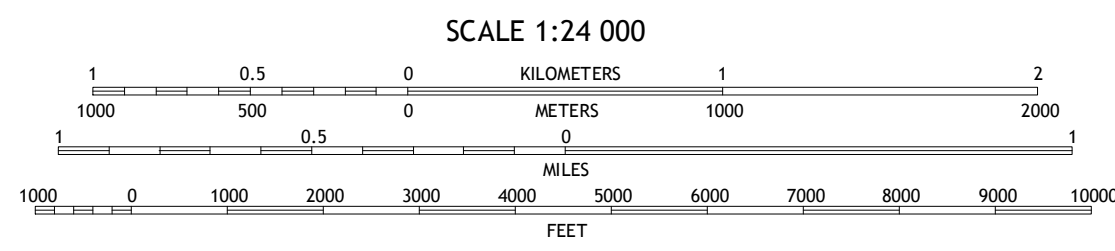
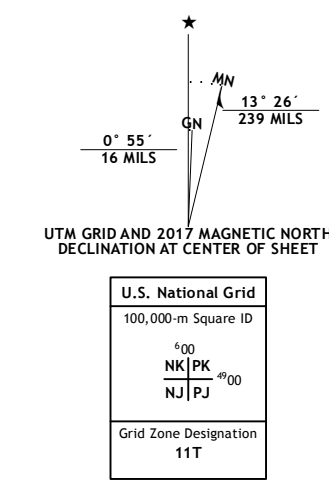


Table with 3 columns and 8 rows listing adjacent quadrangles: 1 Boiling Springs, 2 Deadwood Reservoir, 3 Whitehawk Mountain, 4 Lightning Ridge, 5 Miller Mountain West, 6 Grimes Pass, 7 Pine Flat, 8 Lowman.

SCOTT CREEK, ID 2017

