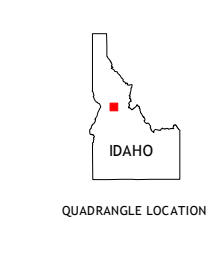
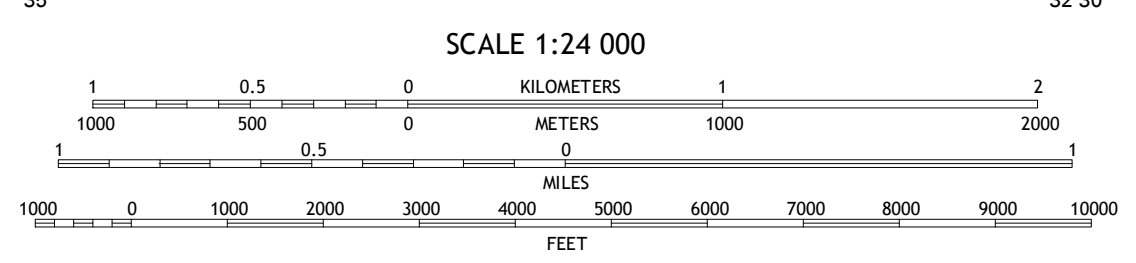
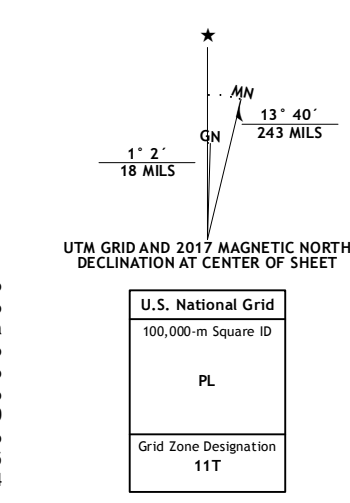


Produced by the United States Geological Survey North American Datum of 1983 (NAD83) World Geodetic System of 1984 (WGS84) Projection and 1000-meter grid: Universal Transverse Mercator, Zone 11T 10 000-foot ticks: Idaho Coordinate System of 1983 (west zone)



ROAD CLASSIFICATION table with symbols for Expressway, Secondary Hwy, Ramp, Interstate Route, US Route, FS Primary Route, Local Connector, Local Road, 4WD, US Route, FS Passenger Route, State Route, FS High, and Clearance Route.

ADJOINING QUADRANGLES table with a grid of numbers 1-8 and corresponding names: 1 North Pole, 2 Orogrande, 3 Moose Butte, 4 Buffalo Hump, 5 Dixie, 6 Cottontail Point, 7 Mackay Bar, 8 Five Mile Bar.

Check with local Forest Service unit for current travel conditions and restrictions.

SILVER SPUR RIDGE, ID 2017

