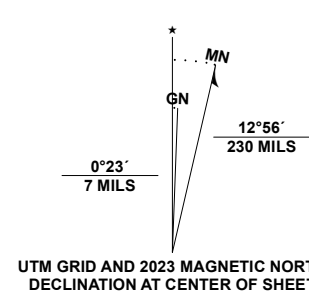


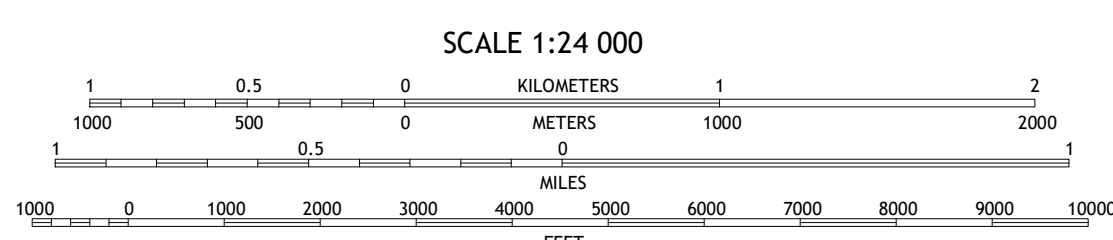

Produced by the United States Geological Survey

North American Datum of 1983 (NAD83)
World Geodetic System of 1984 (WGS84), Projection and
1 000-meter grid/Universal Transverse Mercator, Zone 11T
This map is not a legal document. Boundaries may be
generalized for this map scale. Private lands within government
reservations may not be shown. Obtain permission before
entering private lands.

Imagery.....N.A.I.P., June 2019 · July 2019
Roads.....U.S. Census Bureau, 2016
Names.....GNIS, 1979 · 2021
Hydrography.....National Hydrography Dataset, 2004 · 2022
Contours.....National Elevation Dataset, 2001
Boundaries.....Multiple sources: see metadata file 2021 · 2022
Public Land Survey System.....BLM, 2019
Wetlands.....FWS National Wetlands Inventory 1981



UTM GRID AND 2023 MAGNETIC NORTH
DECLINATION AT CENTER OF SHEET



SCALE 1:24 000

CONTOUR INTERVAL 20 FEET
NORTH AMERICAN VERTICAL DATUM OF 1988

This map was produced to conform with the
National Geospatial Program US Topo Product Standard.



QUADRANGLE LOCATION

1	2	3
4	5	6
7	8	9


ADJOINING QUADRANGLES

- 1 Walters Butte
- 2 Initial Point
- 3 Coyote Butte
- 4 Murphy
- 5 Wild Horse Butte
- 6 Sinker Canyon
- 7 Oreana
- 8 Castle Butte

ROAD CLASSIFICATION	
Expressway	Local Connector
Secondary Hwy	Local Road
Ramp	4WD
Interstate Route	US Route
	State Route

SINKER BUTTE, ID

2023



NSN 7 56 0 30 4 3 8 4 6 7
NGA REF NO. U.S.S.S.X.2.4 K.4 1.4 8 1