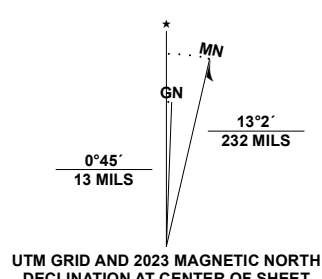


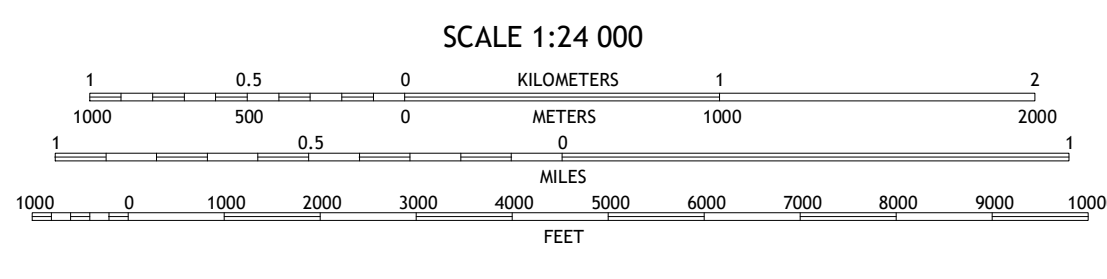
Produced by the United States Geological Survey

North American Datum of 1983 (NAD83) World Geodetic System of 1984 (WGS84) Projection and 1 000-meter grid/Universal Transverse Mercator, Zone 11T This map is not a legal document. Boundaries may be generalized for this map scale. Private lands within government reservations may not be shown. Obtain permission before entering private lands.

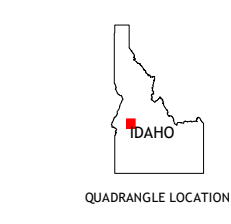
Imagery.....NAIP, July 2019 - July 2019  
Roads.....U.S. Census Bureau, 2016  
Roads within US Forest Service lands with limited Forest Service updates, 2013  
Names.....USFS Topo Data with limited Forest Service updates, 2013  
Hydrography.....National Hydrography Dataset, 2001 - 2019  
Contours.....National Elevation Dataset, 2022  
Boundaries.....Multiple sources; see metadata file 2017 - 2022  
Public Land Survey System.....BLM, 2019  
Wetlands.....FWS National Wetlands Inventory 1981 - 2009



UTM GRID AND 2023 MAGNETIC NORTH DECLINATION AT CENTER OF SHEET  
U.S. National Grid  
100,000 - m Square ID  
NK  
Grid Zone Designation  
11T



CONTOUR INTERVAL 40 FEET  
NORTH AMERICAN VERTICAL DATUM OF 1988  
This map was produced to conform with the National Geospatial Program US Topo Product Standard.



QUADRANGLE LOCATION

ADJOINING QUADRANGLES

1	2	3
4	5	6
7	8	

- 1 Cascade
- 2 Oro Nest
- 3 Oro Mountain
- 4 Alpha
- 5 Bull Creek Hot Springs
- 6 Smiths Ferry
- 7 Sixmile Point
- 8 Boiling Springs

ROAD CLASSIFICATION

Expressway	Local Connector
Secondary Hwy	Local Road
Ramp	4WD
Interstate Route	US Route
FS Primary Route	FS Passenger Route
	FS High Clearance Route

Check with local Forest Service unit for current travel conditions and restrictions.

SKUNK CREEK SUMMIT, ID  
2024

