

Produced by the United States Geological Survey North American Datum of 1983 (NAD83) World Geodetic System of 1984 (WGS84)...

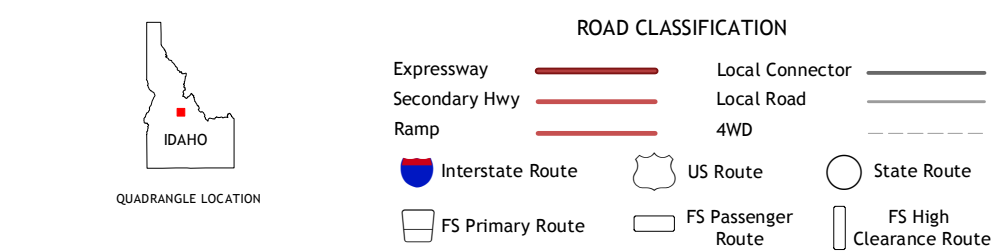
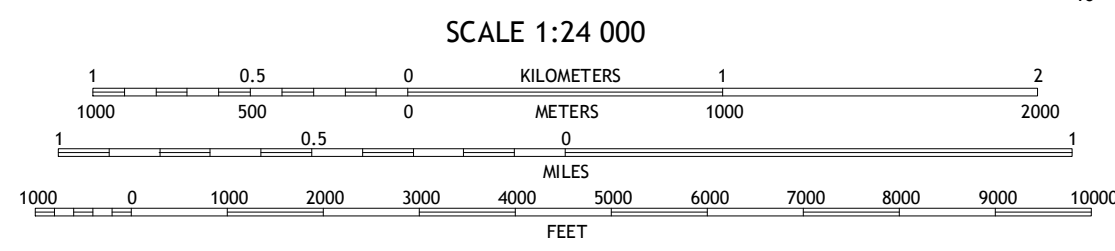



Table with 8 columns and 2 rows listing adjacent quadrangles: 1 Bear Creek Point, 2 Aparejo Point, 3 Yellowjacket, 4 Ranney Hill, 5 Meyers Cove, 6 Falconberry Peak, 7 Rock Creek, 8 Sheldon Peak.

SLEEPING DEER MOUNTAIN, ID 2017

