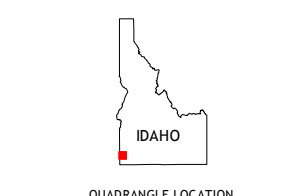
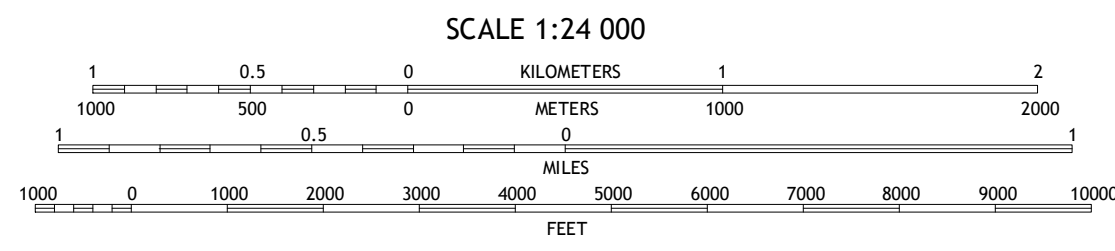
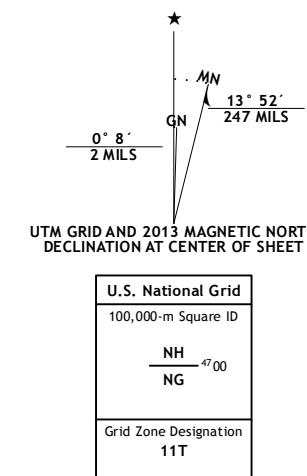


Produced by the United States Geological Survey North American Datum of 1983 (NAD83) World Geodetic System of 1984 (WGS84)...



ROAD CLASSIFICATION table with symbols for Expressway, Secondary Hwy, Ramp, Interstate Route, Local Connector, Local Road, 4WD, US Route, and State Route.

QUADRANGLE LOCATION table listing adjacent quadrangles: Fairlawn, Pleasant Valley, Slack Mountain, Bedstead Ridge, Smith Creek, Castro Table, Bull Basin, Red Basin, Brace Flat.

CONTOUR INTERVAL 40 FEET NORTH AMERICAN VERTICAL DATUM OF 1988 This map was produced to conform with the National Geospatial Program US Topo Product Standard, 2011.

SMITH CREEK, ID 2013

