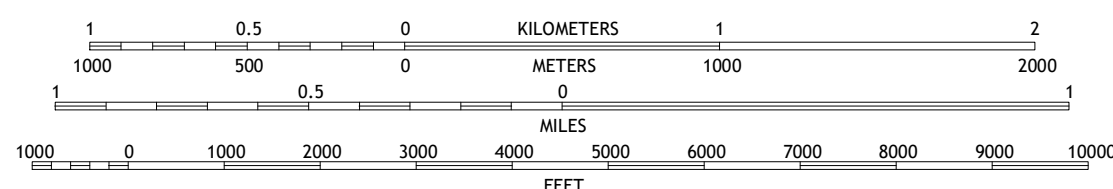




Imagery.....	NAP, June 2017	January 2018
Roads.....	U.S. Census Bureau,	2016
Names.....		GNIS, 1979 - 2019
Hydrography.....	National Hydrography Dataset, 1899 -	2019
Contours.....	National Elevation Dataset, 2000 -	2019
Boundaries.....	Multiple sources; see Metadata file 2017 -	2018
Public Land Survey System.....		BLM, 2009
Wetlands.....	FWS National Wetlands Inventory	2019





IDAHO




QUADRANGLE LOCATION

1	2	3	1 Northwest Emmett
			2 Northeast Emmett
4		5	3 Montour
			4 Southwest Emmett
6	7	8	5 Pearl
			6 Middleton
			7 Star
			8 Eagle

### ROAD CLASSIFICATION

Expressway		Local Connector	
Secondary Hwy		Local Road	
Ramp		4WD	

 Interstate Route	 US Route	 State Route
--	--	---

SOUTHEAST EMMETT, ID  
2020

