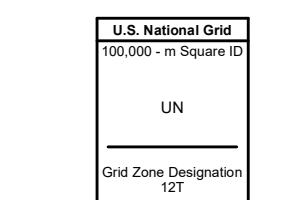
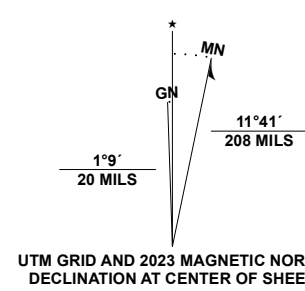


**Produced by the United States Geological Survey**

North American Datum of 1983 (NAD83)  
World Geodetic System of 1984 (WGS84) - Projection and  
1 000-meter grid/Universal Transverse Mercator, Zone 12T  
This map is not a legal document. Boundaries may be  
generalized for this map scale. Private lands within government  
reservations may not be shown. Obtain permission before  
entering private lands.

Imagery.....NAIP, July 2019 - October 2019  
Roads.....U.S. Census Bureau, 2016  
Names.....GNIS, 1993  
Hydrography.....National Hydrography Dataset, 2002 - 2020  
Contours.....National Elevation Dataset, 2002  
Boundaries.....Multiple sources; see metadata file, 2021 - 2022  
Public Land Survey System.....BLM, 2019  
Wetlands.....FWS National Wetlands Inventory, 1980



CONTOUR INTERVAL 10 FEET  
NORTH AMERICAN VERTICAL DATUM OF 1988  
This map was produced to conform with the  
National Geospatial Program US Topo Product Standard.



QUADRANGLE LOCATION

1	2	3
4	5	6
7	8	


ADJOINING QUADRANGLES

- 1 Lava Lake Reservoir
- 2 Taber
- 3 Olsen
- 4 Clifton Point NE
- 5 Rockford
- 6 Big Fill Reservoir
- 7 Springfield
- 8 Pingree

ROAD CLASSIFICATION	
	Expressway
	Secondary Hwy
	Ramp
	Interstate Route
	Local Connector
	Local Road
	4WD
	US Route
	State Route

**SPRINGFIELD NW, ID**

2023



NSN 7560-01-304-3647  
INGA REF NO. U.S.S.S.X.2.4.K.7.1.6.4