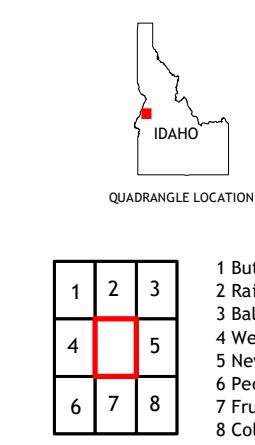
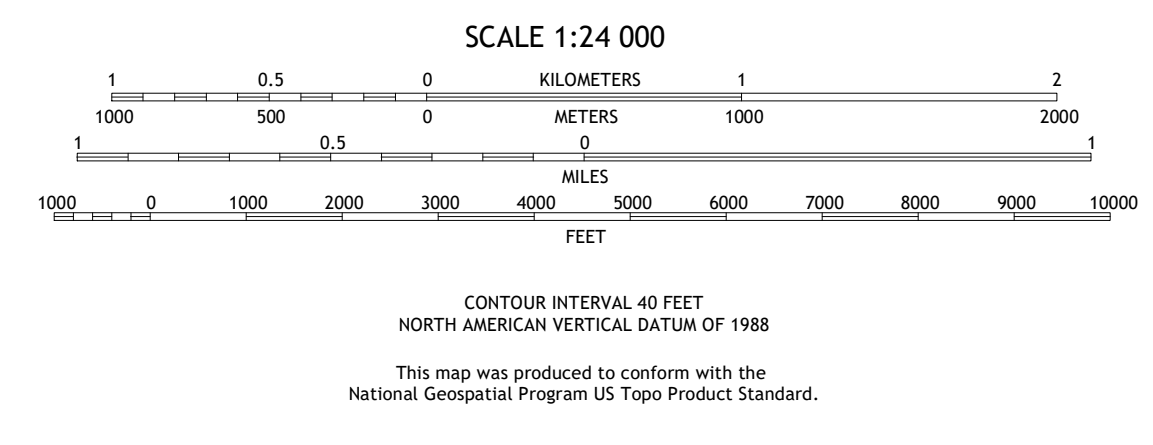
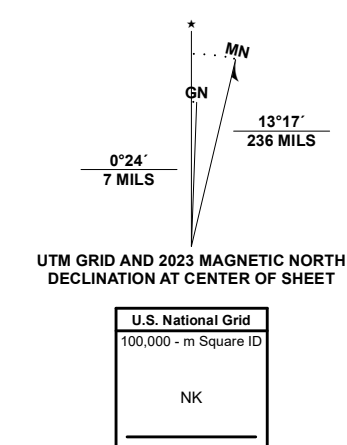


Produced by the United States Geological Survey North American Datum of 1983 (NAD83) World Geodetic System of 1984 (WGS84) Projection and 1 000-meter grid/Universal Transverse Mercator, Zone 11T



ROAD CLASSIFICATION legend including Expressway, Secondary Hwy, Interstate Route, FS Primary Route, Local Connector, Local Road, AWD, US Route, FS Passenger Route, State Route, and FS High Clearance Route.

TAMARACK, ID 2024

