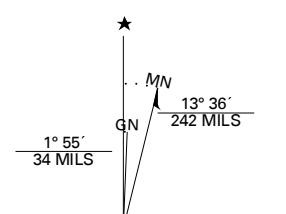
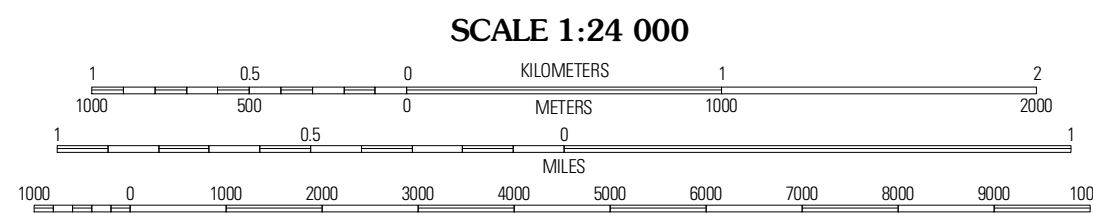




Produced by the United States Geological Survey
North American Datum of 1983 (NAD83)
Roads: 2006-2010 Tele Atlas
Names: 2006-2010 Tele Atlas
Hydrography: National Hydrography Dataset, 2008
Contours: National Elevation Dataset, 1999



U.S. National Grid
100,000m Square ID
OH
Grid Zone Designation
11T

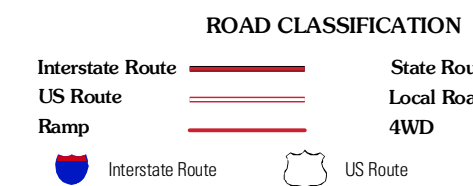


CONTOUR INTERVAL 10 FEET
NORTH AMERICAN VERTICAL DATUM OF 1988
This map was produced to conform with version 0.5.10 of the
draft USGS Standards for 7.5-Minute Quadrangle Maps.
A metadata file associated with this product is draft version 0.5.11



Magik Reservoir East	Gannett	Picabo
Shoobonee Ice Cave	Tapper Lake	Tikura
Kizade Butte	Richfield	Pogart

ADJOINING 7.5' QUADRANGLES



TAPPER LAKE, ID
2010