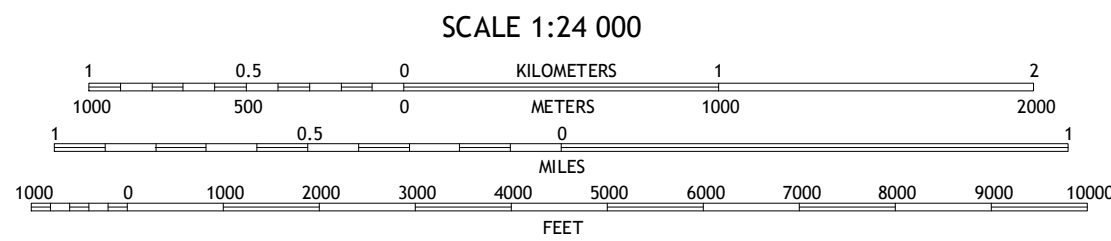
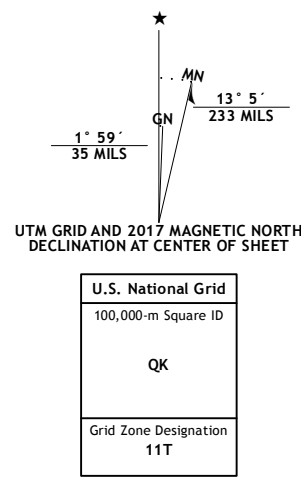
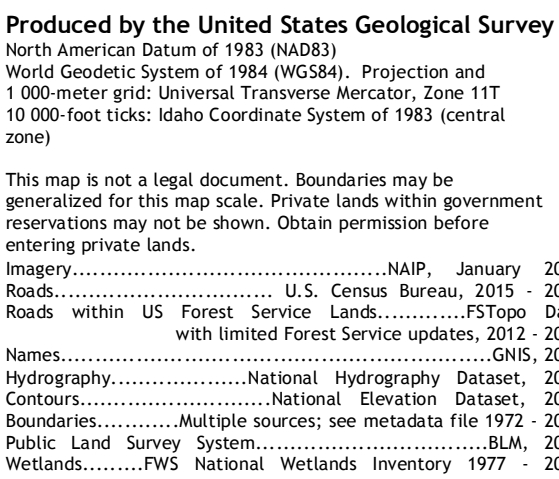




TAYLOR MOUNTAIN QUADRANGLE  
IDAHO  
7.5-MINUTE SERIES



CONTOUR INTERVAL 40 FEET  
NORTH AMERICAN VERTICAL DATUM OF 1988

This map was produced to conform with the  
National Geospatial Program US Topo Product Standard, 2011.  
A metadata file associated with this product is draft version 0.6.19















1	2	3
4		5
6	7	8

ADJOINING QUADRANGLES

- 1 Blackbird Creek
- 2 Cobalt
- 3 Lake Mountain
- 4 Opal Lake
- 5 Degan Mountain
- 6 Black Mountain
- 7 Wards Butte
- 8 Hat Creek

## ROAD CLASSIFICATION

Expressway		Local Connector	
Secondary Hwy		Local Road	
Ramp		4WD	
 Interstate Route	 US Route	 State Route	
 FS Primary Route	 FS Passenger Route	 FS High Clearance Route	

Check with local Forest Service unit  
for current travel conditions and restrictions.

TAYLOR MOUNTAIN, ID  
2017

