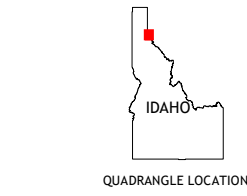
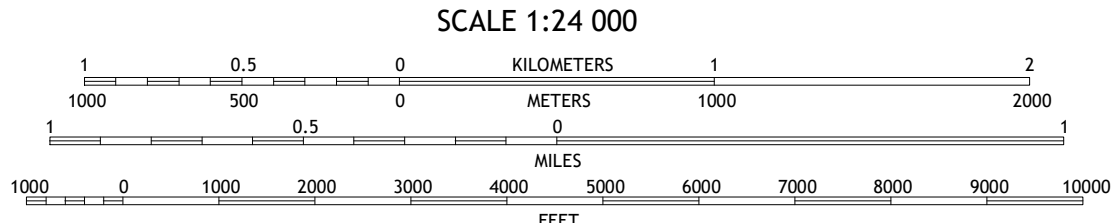
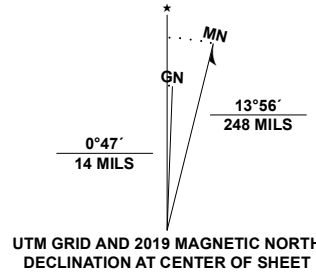


Produced by the United States Geological Survey

North American Datum of 1983 (NAD83)
World Geodetic System of 1984 (WGS84). Projection and
1 000-meter grid: Universal Transverse Mercator, Zone 11T
This map is not a legal document. Boundaries may be
generalized for this map scale. Private lands within government
reservations may not be shown. Obtain permission before
entering private lands.

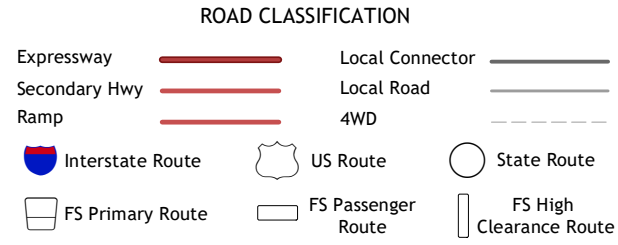
Imagery.....NAIP, September 2015 - January 2018
Roads.....U.S. Census Bureau, Not Available
Roads within US Forest Service Lands.....FSTopo Data
with limited Forest Service updates, 2013 - 2014
Names.....GNIS, 1979 - 2018
Hydrography.....National Hydrography Dataset, 2002 - 2019
Contours.....National Elevation Dataset, 2001
Boundaries.....Multiple sources; see metadata file 2017 - 2018
Public Land Survey System.....BLM, 2018 - 2019
Wetlands.....FWS National Wetlands Inventory 2009



1	2	3
4	5	6
7	8	9

ADJOINING QUADRANGLES

1 Jordan Creek
2 Gem Peak
3 Noxon
4 Pond Peak
5 Bloom Peak
6 Grizzly Mountain
7 Prichard
8 Murray



Check with local Forest Service unit
for current travel conditions and restrictions.

TAYLOR PEAK, ID, MT
2020

