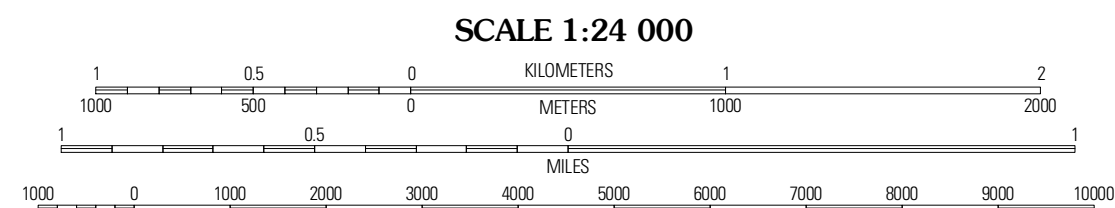
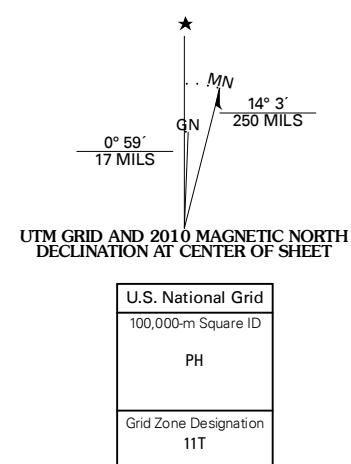




Produced by the United States Geological Survey  
North American Datum of 1983 (NAD83)  
Roads..... 02/06-2010 Tele Atlas  
Names..... GNS, 2008  
Hydrography..... National Hydrography Dataset, 2009  
Contours..... National Elevation Dataset, 1999

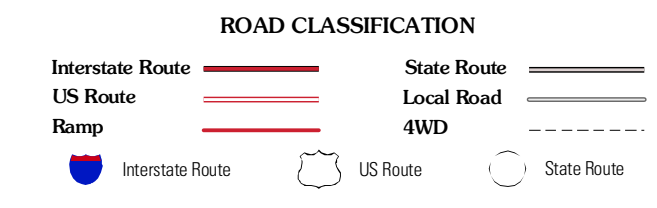


CONTOUR INTERVAL 20 FEET  
NORTH AMERICAN VERTICAL DATUM OF 1988  
This map was produced to conform with version 0.5.10 of the  
draft USGS Standards for 7.5-Minute Quadrangle Maps.  
A metadata file associated with this product is draft version 0.5.11

QUADRANGLE LOCATION

Symp Creek	Long Tom Reservoir	Anderson Ranch Dam
Mountain Home North	Teapot Dome	Bennett Mountain
Mountain Home South	Reverse	Hot Springs Creek Reservoir

ADJOINING 7.5' QUADRANGLES



TEAPOT DOME, ID  
2010