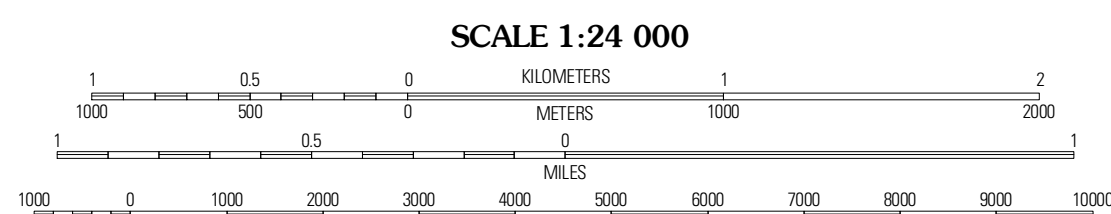





Produced by the United States Geological Survey  
North American Datum of 1983 (NAD83)  
World Geodetic System of 1984 (WGS84). Projection and  
1 000-meter grid: Universal Transverse Mercator, Zone 12T  
10 000-foot ticks: Idaho Coordinate System of 1983  
(east zone)

Imagery.....	NAIP, June 2009 - July 2009
Roads.....	©2006-2010 Tele Atlas
Names.....	GNIS, 2008
Hydrography.....	National Hydrography Dataset, 2009
Contours.....	National Elevation Dataset, 2001



CONTOUR INTERVAL 40 FEET  
NORTH AMERICAN VERTICAL DATUM OF 1988








This map was produced to conform with version 0.5.10 of the draft USGS Standards for 7.5-Minute Quadrangle Maps. A metadata file associated with this product is draft version 0.5.11



QUADRANGLE LOCATION		
Sedgwick Peak	Grace Power Plant	Grace
Cottonwood Peak	Thatcher Hill	Thatcher
Swan Lake	Treasureton	Oneida Narrows Reservoir

ADJOINING 7.5' QUADRANGLES

## ROAD CLASSIFICATION

Interstate Route  State Route   
US Route  Local Road   
Ramp  4WD   
 Interstate Route  US Route  State Route

THATCHER HILL, ID  
2010