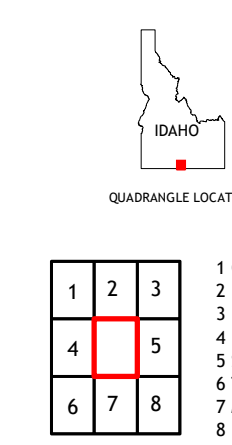
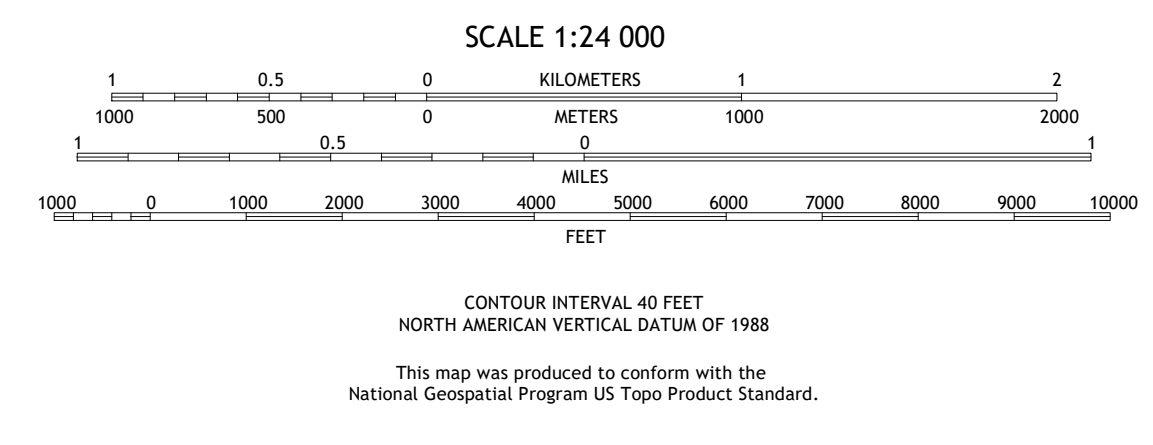
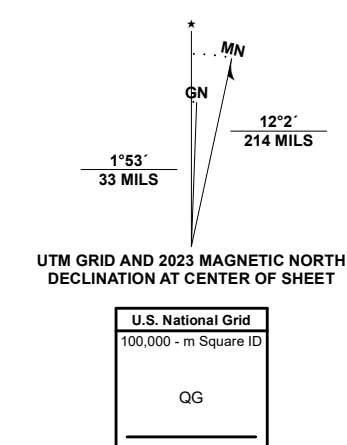


42.2500' -114.2500' 28 29 30 31 32 33 34 35 36 37 -114.1250' 42.2500'

Produced by the United States Geological Survey
North American Datum of 1983 (NAD83)
World Geodetic System of 1984 (WGS84)
Projection and 1 000-meter grid: Universal Transverse Mercator, Zone 11T
This map is not a legal document. Boundaries may be generalized for this map scale. Private lands within government reservations may not be shown. Obtain permission before entering private lands.



ROAD CLASSIFICATION

- Expressway
- Secondary Hwy
- Interstate Route
- FS Primary Route
- Local Connector
- Local Road
- 4WD
- FS Route
- FS Passenger Route
- FS High Clearance Route
- State Route
- Clearance Route

Check with local Forest Service unit for current travel conditions and restrictions.

TRAPPER PEAK, ID
2024

1	2	3
4	5	6
7	8	

- 1 Grand View Peak
- 2 Rams Horn Ridge
- 3 Buckhorn Canyon
- 4 Pine Mountain
- 5 Severe Spring
- 6 Timber Butte
- 7 Mahogany Butte
- 8 Ilex Peak

ADJOINING QUADRANGLES

