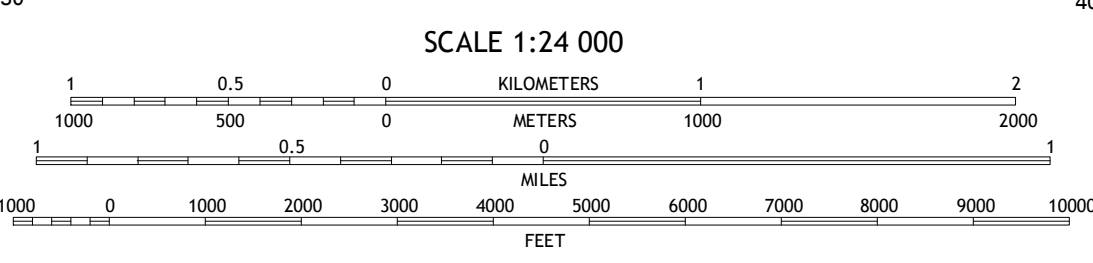
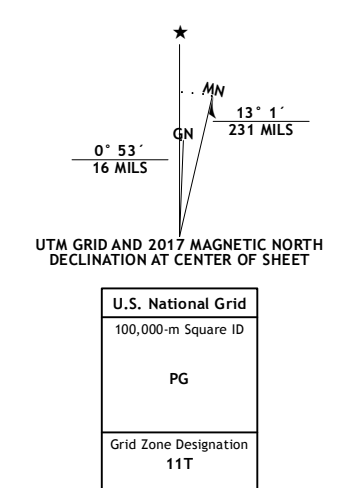
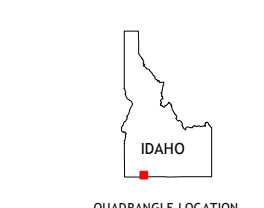


Produced by the United States Geological Survey North American Datum of 1983 (NAD83)...



CONTOUR INTERVAL 20 FEET NORTH AMERICAN VERTICAL DATUM OF 1988



ROAD CLASSIFICATION table with symbols for Expressway, Secondary Hwy, Ramp, Interstate Route, Local Connector, Local Road, 4WD, US Route, and State Route.

ADJOINING QUADRANGLES table with a grid of numbers 1-8 and corresponding place names like Antelope Creek, Triguero Lake, etc.

TRIPLET BUTTE, ID 2017

