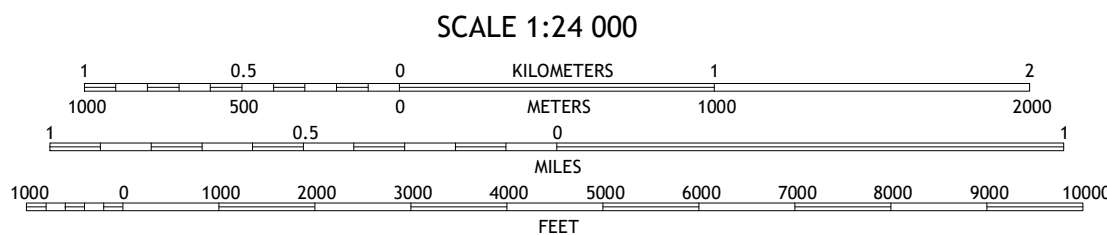
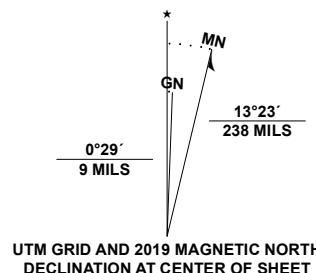


Produced by the United States Geological Survey

North American Datum of 1983 (NAD83). Projection and
1 000-metre grid: Universal Transverse Mercator, Zone 11T
This map is not a legal document. Boundaries may be
generalized for this map scale. Private lands within government
reservations may not be shown. Obtain permission before
entering private lands.

Imagery.....	NAIP, June 2017 - January 2018
Roads.....	U.S. Census Bureau, 2016
Roads within US Forest Service Lands.....	FTS topo with limited Forest Service update 2013
Names.....	GNIS, 1979 - 2018
Hydrography.....	National Hydrography Dataset, 2001 - 2019
Contours.....	National Elevation Dataset, 2018 - 2019
Boundaries.....	Multiple sources; see metadata file 2017 - 2018
Public Land Survey System.....	BLM, 1981 - 2018
Wetlands.....	FWS National Wetlands Inventory 1981 - 2019



CONTOUR INTERVAL 40 FEET
NORTH AMERICAN VERTICAL DATUM OF 1988







This map was produced to conform with the
National Geospatial Program US Topo Product Standard, 2011.
A metadata file associated with this product is draft version 0.6.18









1	2	3
4		5
6	7	8

- 1 Indian Valley
- 2 King Hill Creek
- 3 Cold Spring Ridge
- 4 Granger Butte
- 5 Tripod Peak
- 6 Riley Butte
- 7 Dodson Pass
- 8 Sage Hen Reservoir

ROAD CLASSIFICATION

Expressway		Local Connector	
Secondary Hwy		Local Road	
Ramp		4WD	

 Interstate Route	 US Route	 State Route
 FS Primary Route	 FS Passenger Route	 FS High Clearance Route

Check with local Forest Service unit
for current travel conditions and restrictions.

TWIN SISTERS, ID
2020

