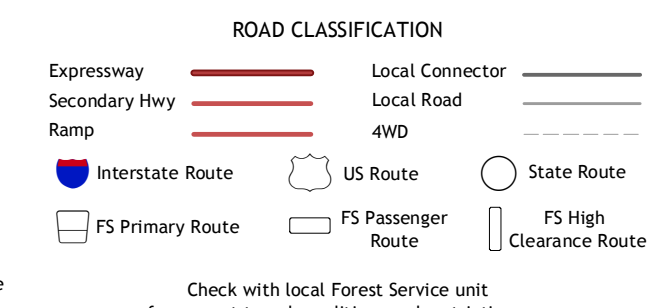
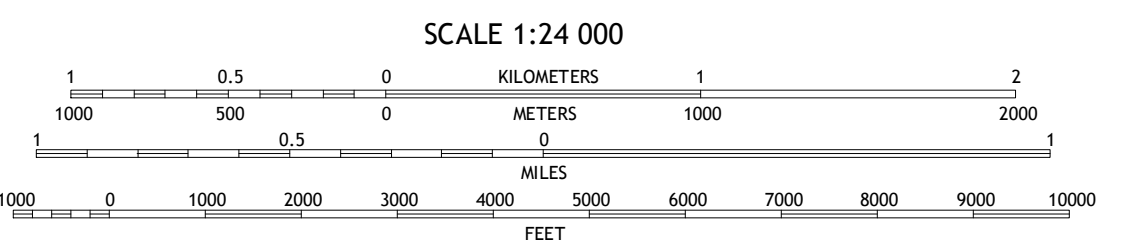
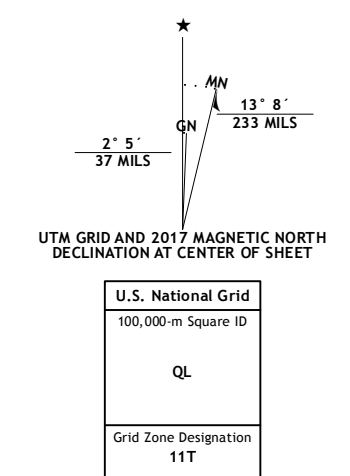


Produced by the United States Geological Survey North American Datum of 1983 (NAD83) World Geodetic System of 1984 (WGS84) Projection and 1 000-meter grid: Universal Transverse Mercator, Zone 11T 10 000-foot ticks: Idaho Coordinate System of 1983 (central zone) This map is not a legal document. Boundaries may be generalized for this map scale. Private lands within government reservations may not be shown. Obtain permission before entering private lands.



ADJOINING QUADRANGLES table with 8 cells containing numbers 1-8 and corresponding location names: 1 Henderson Ridge, 2 Allan Mountain, 3 Gibbonsville, 4 Ulysses, 5 North Fork, 6 Pine Creek Ridge, 7 Napoleon Hill, 8 Bird Creek

Check with local Forest Service unit for current travel conditions and restrictions.

ULYSSES MOUNTAIN, ID 2017

