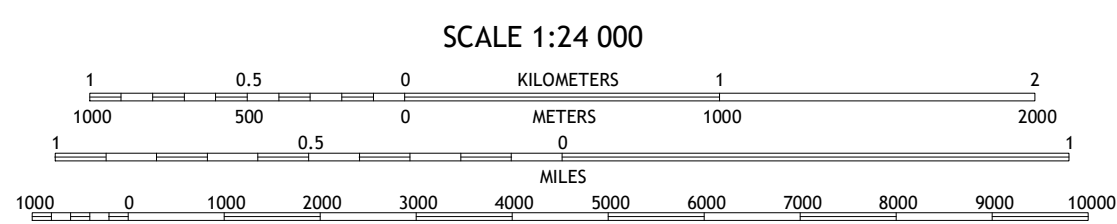
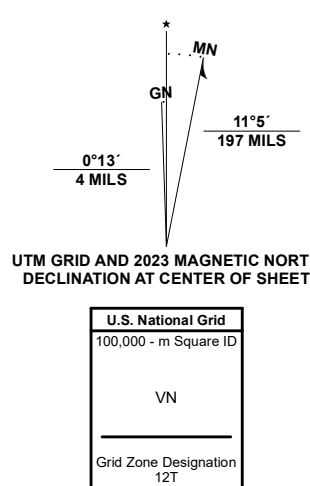
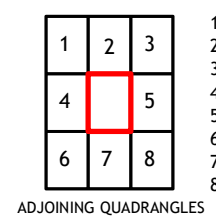
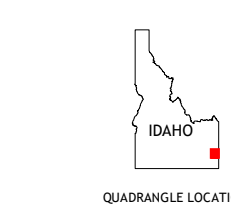


Produced by the United States Geological Survey

North American Datum of 1983 (NAD83) World Geodetic System of 1984 (WGS84) Projection and 1000-meter grid/Universal Transverse Mercator, Zone 12T. Imagery: NGAIP, July 2019 - July 2019. Roads: U.S. Census Bureau, 2016. Roads within US Forest Service Lands with limited Forest Service updates, 2013 - 2013. Names: National Hydrography Dataset, 2020. Contours: National Elevation Dataset, 2000. Boundaries: Multiple sources; see metadata file 2017 - 2022. Public Land Survey System: BLM, 2019. Wetlands: FWS National Wetlands Inventory 1980 - 1980.



CONTOUR INTERVAL 20 FEET NORTH AMERICAN VERTICAL DATUM OF 1988 This map was produced to conform with the National Geospatial Program US Topo Product Standard.



- 1 Wayan West, 2 Wayan East, 3 Stump Peak, 4 Lower Valley, 5 Diamond Flat, 6 Johnson Creek, 7 Dry Valley, 8 Stewart Flat

ROAD CLASSIFICATION legend including Interstate Route, US Route, FS Primary Route, Local Connector, Local Road, 4WD, State Route, FS Passenger Route, FS High Clearance Route.

Check with local Forest Service unit for current travel conditions and restrictions.

UPPER VALLEY, ID 2023

