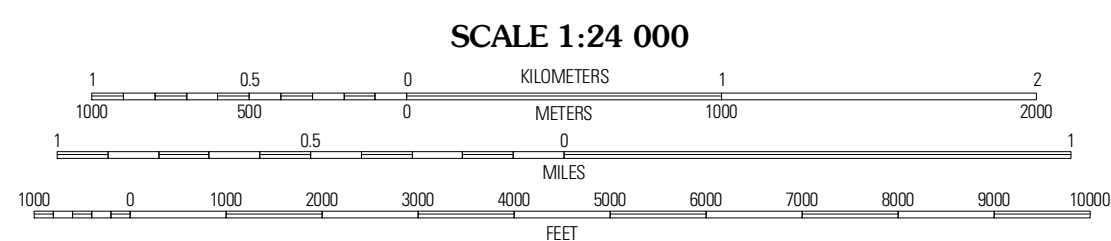





Produced by the United States Geological Survey
North American Datum of 1983 (NAD83)
Roads: 2006-2010 Tele Atlas
World Geodetic System of 1984 (WGS84). Projection and
1 000-meter grid: Universal Transverse Mercator, Zone 12T
10 000-foot ticks: Idaho Coordinate System of 1983
(central zone)

Imagery: NIP, July 2009
Roads: 2006-2010 Tele Atlas
Names: GNS, 2008
Hydrography: National Hydrography Dataset, 2009
Contours: National Elevation Dataset, 2002

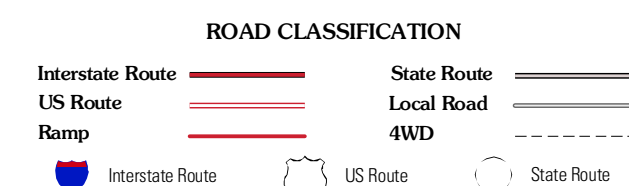


CONTOUR INTERVAL 20 FEET
NORTH AMERICAN VERTICAL DATUM OF 1988
This map was produced to conform with version 0.5.10 of the
draft USGS Standards for 7.5-Minute Quadrangle Maps.
A metadata file associated with this product is draft version 0.5.11

QUADRANGLE LOCATION

Carey	Paddock Flat	Little Park
Pageri Well	Wagon Butte	Ladlow Butte
Black Ridge Crater	Halfway Lake	Ladlow Lake

ADJOINING 7.5' QUADRANGLES



WAGON BUTTE, ID
2010