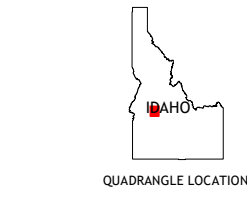
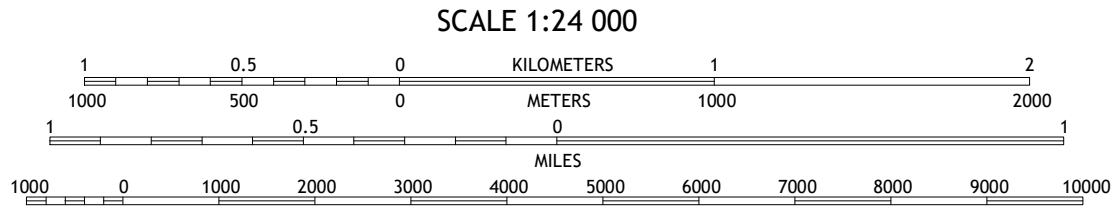
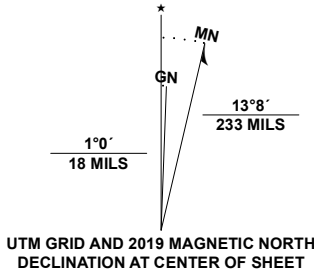


Produced by the United States Geological Survey
North American Datum of 1983 (NAD83)
World Geodetic System of 1984 (WGS84). Projection and
1 000-meter grid/Universal Transverse Mercator, Zone 11T
This map is not a legal document. Boundaries may be
generalized for this map scale. Private lands within government
reservations may not be shown. Obtain permission before
entering private lands.

Imagery.....NAIP, September 2017 - January 2018
Roads.....U.S. Census Bureau, Not Available
Roads within US Forest Service Lands.....FSTopo Data
with limited Forest Service updates, 2013
Names.....National Hydrography Dataset, 2001 - 2019
Hydrography.....National Elevation Dataset, 2002
Contours.....Multiple sources; see metadata file 2017 - 2018
Boundaries.....BLM, 2019
Public Land Survey System.....BLM, 2019
Wetlands.....FWS National Wetlands Inventory Not Available



1	2	3	1 Wild Buck Peak
4	5	2 Bernard Mountain	
6	7	3 Bear Valley Mountain	
		4 Deadwood Reservoir	
		5 Cache Creek	
		6 Scott Creek	
		7 Miller Mountain West	
		8 Miller Mountain East	

ROAD CLASSIFICATION	
Expressway	Local Connector
Secondary Hwy	Local Road
Ramp	4WD
Interstate Route	US Route
FS Primary Route	FS Passenger Route
	FS High Clearance Route

Check with local Forest Service unit
for current travel conditions and restrictions.

WHITEHAWK MOUNTAIN, ID
2020

