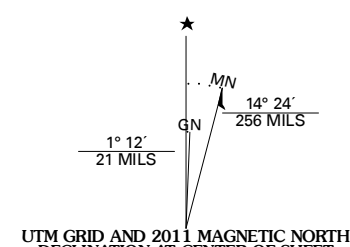


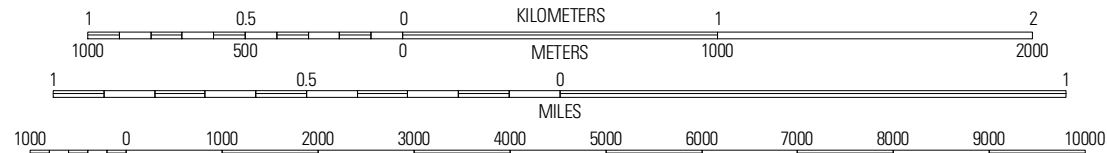
Produced by the United States Geological Survey
North American Datum of 1983 (NAD83)
World Geodetic System of 1984 (WGS84). Projection and
1 000-meter grid: Universal Transverse Mercator, Zone 11T
10 000-foot ticks: Idaho Coordinate System of 1983
(west zone)

Imagery:.....NAP, July 2009
Roads:.....62006-2010 Tele Atlas
Roads within US Forest Service Lands.....FS Topo Data
with limited Forest Service updates, 2009
Names:.....GNIS, 2009
Hydrography:.....National Hydrography Dataset, 2009
Contours:.....National Elevation Dataset, 2000



U.S. National Grid
100,000m Square ID
FL
Grid Zone Designation
11T

SCALE 1:24 000



CONTOUR INTERVAL 80 FEET
NORTH AMERICAN VERTICAL DATUM OF 1988

This map was produced to conform with version 0.5.10 of the
draft USGS Standards for 7.5-Minute Quadrangle Maps.
A metadata file associated with this product is draft version 0.5.13

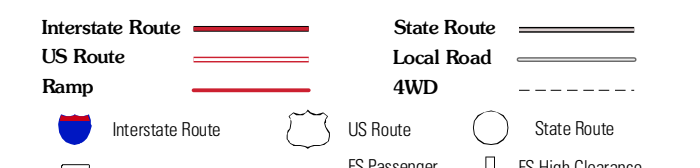


QUADRANGLE LOCATION

Moose Butte	Trapper Creek	Boston Mountain
Deer	Whispering Ranch	Hick Point
Fremont Bar	Sheepskin Mountain	Meadow of Doubt

ADJOINING 7.5 QUADRANGLES

ROAD CLASSIFICATION



Check with local Forest Service unit for current travel conditions and restrictions.

WHITWATER RANCH, ID
2011