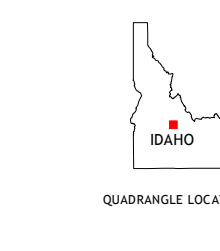
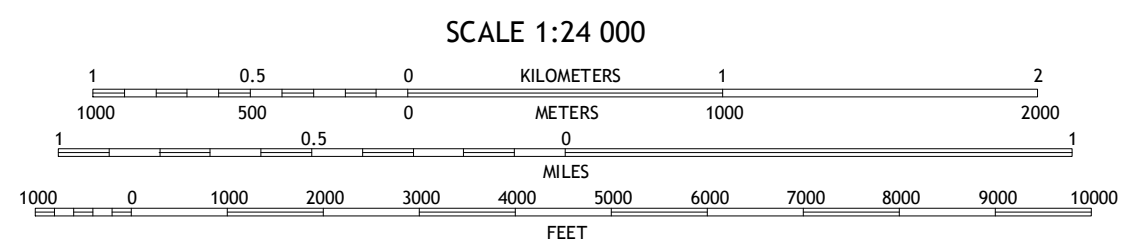
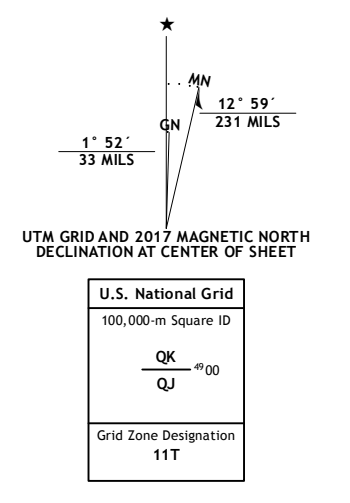


Produced by the United States Geological Survey North American Datum of 1983 (NAD83) World Geodetic System of 1984 (WGS84) Projection and 1 000-meter grid: Universal Transverse Mercator, Zone 11T 10 000-foot ticks: Idaho Coordinate System of 1983 (central zone)



ADJOINING QUADRANGLES table with 8 cells containing numbers 1-8 and corresponding place names: 1 Clayton, 2 Bald Mountain, 3 Lone Pine Peak, 4 Potaman Peak, 5 The Paint Pot, 6 Bowery Creek, 7 Bowery Peak, 8 Herd Lake

ROAD CLASSIFICATION legend including symbols for Expressway, Secondary Hwy, Ramp, Interstate Route, FS Primary Route, Local Connector, Local Road, 4WD, US Route, FS Passenger Route, State Route, FS High Route, and Clearance Route.

Check with local Forest Service unit for current travel conditions and restrictions.

ZIEGLER BASIN, ID 2017

