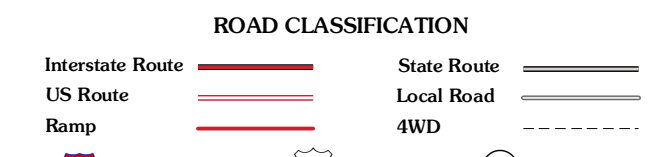
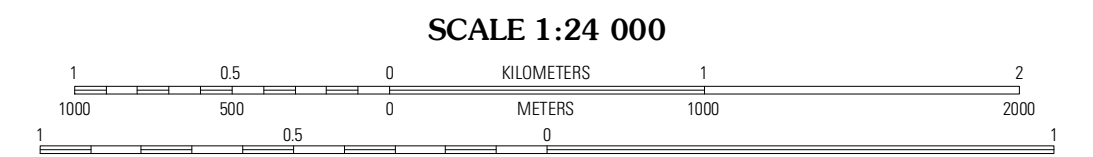
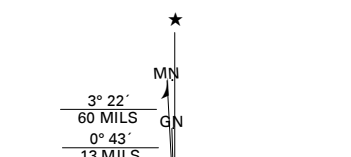


Produced by the United States Geological Survey  
North American Datum of 1983 (NAD83)  
World Geodetic System of 1984 (WGS84). Projection and  
1 000-meter grid: Universal Transverse Mercator, Zone 16T  
10 000-foot ticks: Illinois Coordinate System of 1983 (east  
zone), Wisconsin Coordinate System of 1983 (south zone)



Imagery.....NAP, August 2011  
Roads.....©2006-2011 TomTom  
Names.....©2006-2011 TomTom  
Hydrography.....National Hydrography Dataset, 2011  
Contours.....National Elevation Dataset, 2000  
Boundaries.....Census, IBWC, IBC, USGS, 1972 - 2010

UTM GRID AND 2011 MAGNETIC NORTH  
DECLINATION AT CENTER OF SHEET

U.S. National Grid	100,000m Square ID
DN	-10
DM	-10

Grid Zone Designation  
16T

CONTOUR INTERVAL 10 FEET  
NORTH AMERICAN VERTICAL DATUM OF 1988

This map was produced to conform with the  
National Geospatial Program US Topo Product Standard, 2011.  
A metadata file associated with this product is draft version 0.6.3

QUADRANGLE LOCATION

Silver Lake	Paddock Lake	Pleasant Prairie
Fox Lake	Antioch	Wadsworth
Wasco	Grayslake	Libertyville

**ANTIOCH, IL-WI**  
2012

ADJOINING 7.5 QUADRANGLES