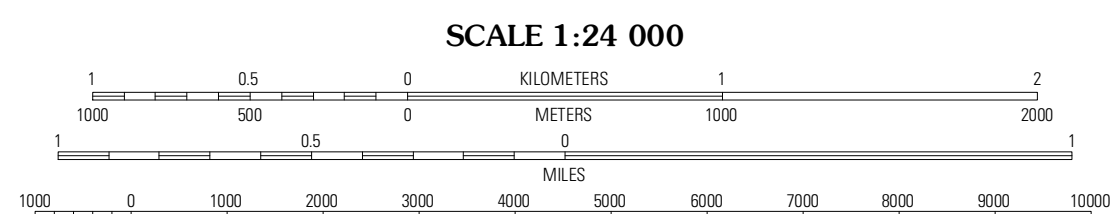



Produced by the United States Geological Survey North American Datum of 1983 (NAD83) World Geodetic System of 1984 (WGS84) Projection and 1 000-meter grid: Universal Transverse Mercator, Zone 16T 10 000-foot ticks: Illinois Coordinate System of 1983 (east zone)

Imagery: NAIIP, August 2011 Roads: ©2006-2011 TomTom Names: ©2006-2011 GNS, 2011 Hydrography: National Hydrography Dataset, 2011 Contours: National Elevation Dataset, 1999 Boundaries: Census, IBWC, IBC, USGS, 1972 - 2010



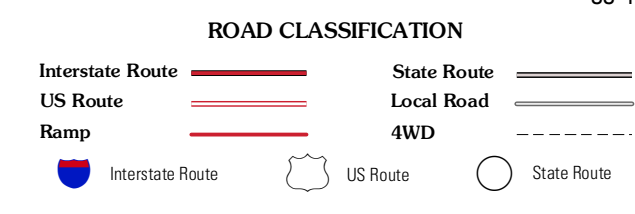
SCALE 1:24 000

CONTOUR INTERVAL 10 FEET NORTH AMERICAN VERTICAL DATUM OF 1988

This map was produced to conform with the National Geospatial Program US Topo Product Standard, 2011. A metadata file associated with this product is draft version 0.6.3



Table with 3 columns: Row (Sugar Grove, Yorkville), Column (Geneva, Aurora North, Aurora South), and Cell (West Chicago, Naperville, Niantawau)



AURORA NORTH, IL 2012

ADJOINING 7.5' QUADRANGLES