science for a changing world

U.S. DEPARTMENT OF THE INTERIOR
U. S. GEOLOGICAL SURVEY

The National Map
US Topo

BERWYN QUADRANGLE
ILLINOIS-COOK CO.
7.5-MINUTE SERIES

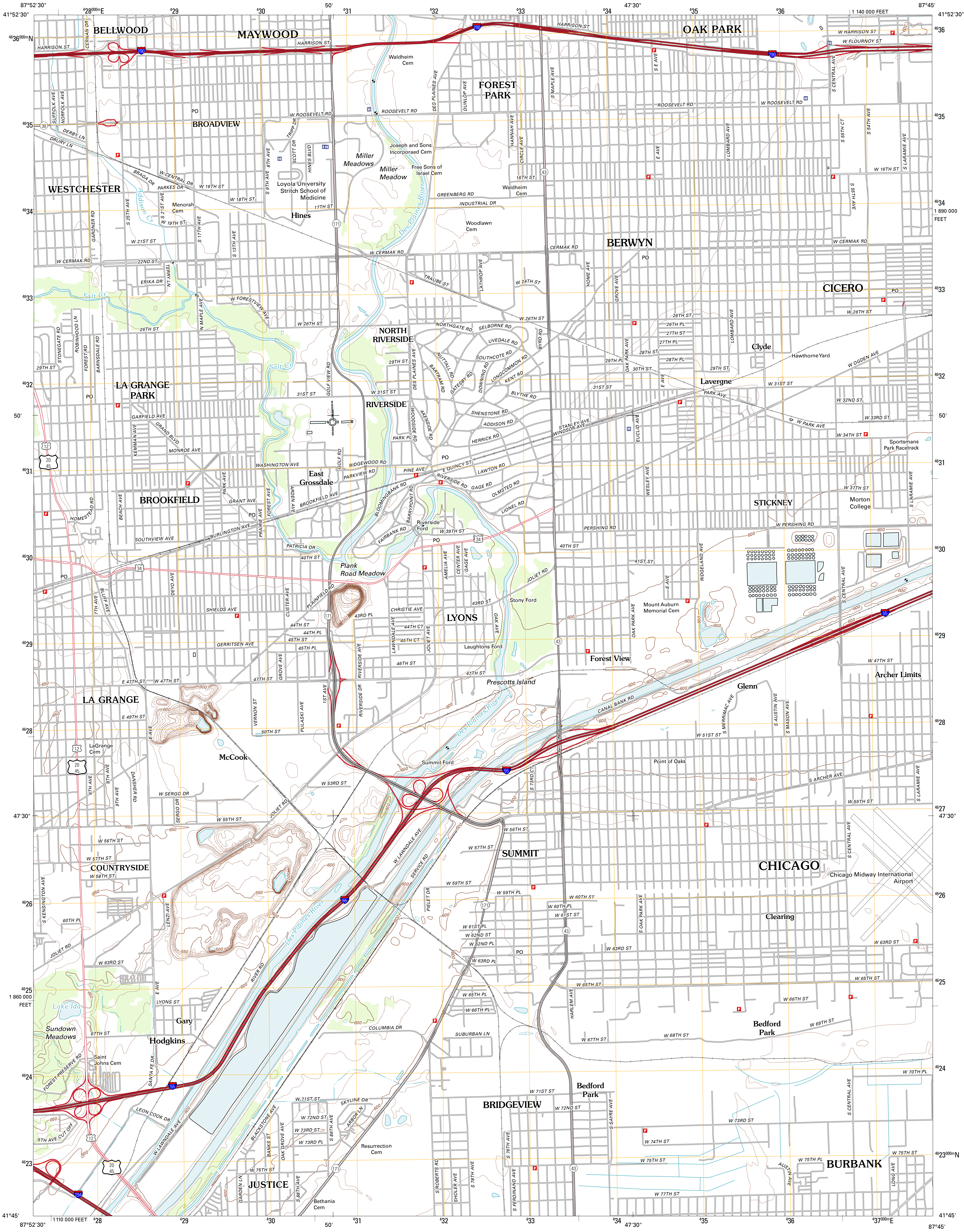

87°52'30"
41°52'30"
87°45'
41°45'
47'30"
50'
4628000mE
4636000mN
4623000mN
4637000mE
1 140 000 FEET
1 890 000 FEET
1 860 000 FEET
1 110 000 FEET
BELLWOOD
MAYWOOD
OAK PARK
FOREST PARK
BROADVIEW
WESTCHESTER
Hines
Loyola University Stritch School of Medicine
Miller Meadows
Miller Meadow
Waldheim Cem
Joseph and Sons Incorporaed Cem
Free Sons of Israel Cem
Menorah Cem
Woodlawn Cem
BERWYN
CICERO
NORTH RIVERSIDE
RIVERSIDE
LA GRANGE PARK
Clyde
Hawthorne Yard
Lavergne
Sportsmans Park Racetrack
East Grossdale
BROOKFIELD
STICKNEY
Morton College
Riverside Ford
Plank Road Meadow
LYONS
Stony Ford
Mount Auburn Memorial Cem
Laughtons Ford
Forest View
Prescotts Island
Archer Limits
Glenn
LA GRANGE
LaGrange Cem
McCook
Summit Ford
Point of Oaks
SUMMIT
COUNTRYSIDE
CHICAGO
Chicago Midway International Airport
Clearing
Lake Ida
Sundown Meadows
Gary
Hodgkins
Saint Johns Cem
Bedford Park
BRIDGEVIEW
Resurrection Cem
JUSTICE
Bethania Cem
BURBANK
Des Plaines River
Salt Cr
Addison Cr
HARRISON ST
ROOSEVELT RD
W CERMAK RD
OGDEN AVE
PERSHING RD
CANAL BANK RD
S ARCHER AVE
JOLIET RD
HARLEM AVE
S CENTRAL AVE
S LARAMIE AVE
W 63RD ST
W 65TH ST
W 75TH ST
290
294
55
12
20
45
34
38
43
171
PO

Produced by the United States Geological Survey
North American Datum of 1983 (NAD83)
World Geodetic System of 1984 (WGS84). Projection and
1 000-meter grid: Universal Transverse Mercator, Zone 16T
10 000-foot ticks: Illinois Coordinate System of 1983 (east zone)

Imagery.....NAIP, August 2011
Roads.....©2006-2011 TomTom
Names.....GNIS, 2011
Hydrography.....National Hydrography Dataset, 2011
Contours.....National Elevation Dataset, 2003
Boundaries.....Census, IBWC, IBC, USGS, 1972 - 2010



MN
GN
3° 27´
61 MILS
0° 32´
10 MILS

UTM GRID AND 2012 MAGNETIC NORTH
DECLINATION AT CENTER OF SHEET

U.S. National Grid
100,000-m Square ID DM
Grid Zone Designation 16T

SCALE 1:24 000

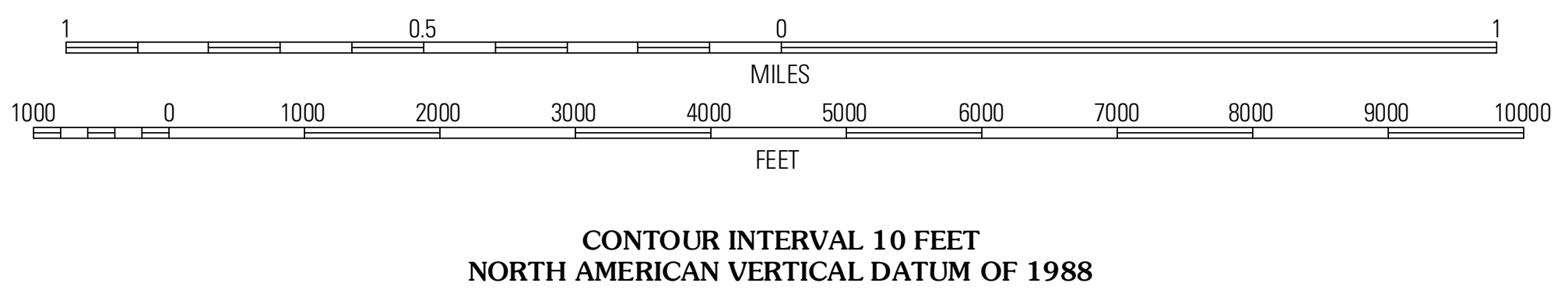

1
0.5
0
1
2
KILOMETERS
1000
500
0
1000
2000
METERS
1
0.5
0
1
MILES
1000
0
1000
2000
3000
4000
5000
6000
7000
8000
9000
10000
FEET

CONTOUR INTERVAL 10 FEET
NORTH AMERICAN VERTICAL DATUM OF 1988

This map was produced to conform with the
National Geospatial Program US Topo Product Standard, 2011.
A metadata file associated with this product is draft version 0.6.3

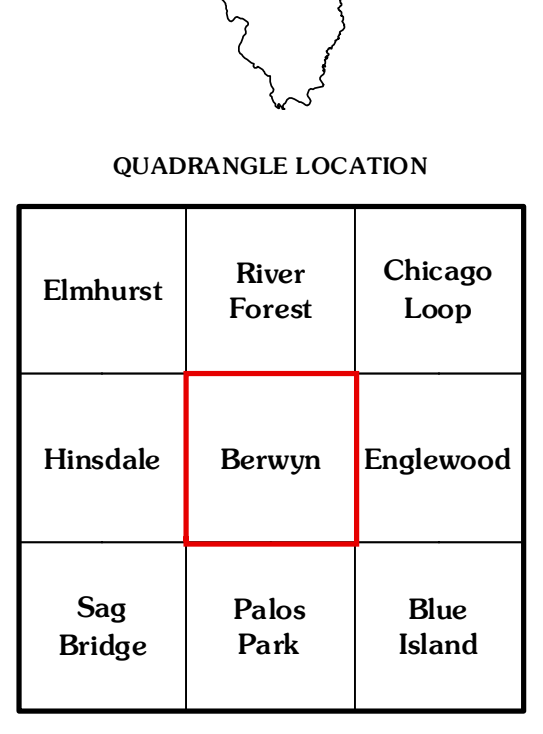

QUADRANGLE LOCATION

Elmhurst	River Forest	Chicago Loop
Hinsdale	Berwyn	Englewood
Sag Bridge	Palos Park	Blue Island

ADJOINING 7.5' QUADRANGLES

ROAD CLASSIFICATION

Interstate Route	═	State Route	═
US Route	═	Local Road	═
Ramp	─	4WD	- - -

Interstate Route   US Route   State Route

BERWYN, IL
2012