


Produced by the United States Geological Survey

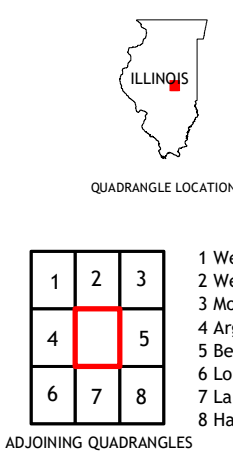
North American Datum of 1983 (NAD83)
World Geodetic System of 1984 (WGS84). Projection and
1 000-meter grid: Universal Transverse Mercator, Zone 16S
This map is not a legal document. Boundaries may be
generalized for this map scale. Private lands within government
reservations may not be shown. Obtain permission before
entering private lands.

Imagery.....	NALIP, September 2019	September 2019
Roads.....	U.S. Census Bureau,	2017
Names.....	GNIS,	1980 - 2020
Hydrography.....	National Hydrography Dataset,	2004 - 2017
Contours.....	National Elevation Dataset,	2017
Boundaries.....	Multiple sources; see metadata file	2018 - 2019
Public Land Survey System.....		BLM, Available
Wetlands.....	FWS National Wetlands Inventory	Not Available






CONTOUR INTERVAL 5 FEET
NORTH AMERICAN VERTICAL DATUM OF 1988

This map was produced to conform with the
National Geospatial Program US Topo Product Standard.



ROAD CLASSIFICATION

Expressway		Local Connector	
Secondary Hwy		Local Road	
Ramp		4WD	

 Interstate Route	 US Route	 State Route
--	--	---

CERRO GORDO, IL
2021

