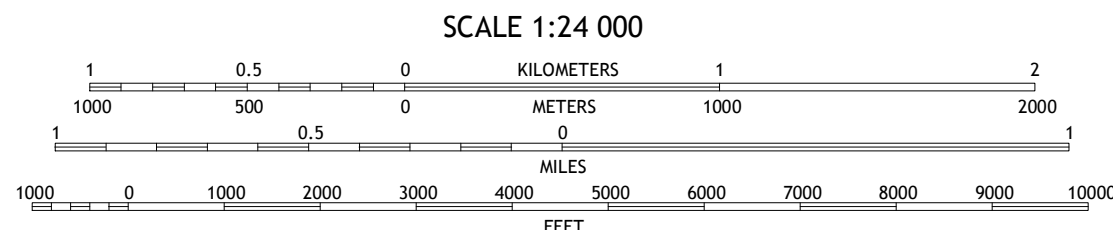


Imagery.....	NAIP, July 2015	October 2015
Roads.....	Bureau, 2017	
Names.....	U.S. Census Bureau, 2016	
Hydrography.....	GNIS, 1980	2016
Contours.....	National Hydrography Dataset, 2005	2016
Boundaries.....	National Elevation Dataset, 2015	2016
Public Land Survey System.....	see metadata file 2014	2016
Wetlands.....	BLM, 1987	
	FWS National Wetlands Inventory 1980	2014





ILLINOIS

QUADRANGLE LOCAT




1	2	3
4		5
6	7	8

1 Oregon  
 2 Stillman Valley  
 3 Kings  
 4 Daysville  
 5 Rochelle  
 6 Franklin Grove  
 7 Ashton  
 8 Steward

### ROAD CLASSIFICATION

Expressway		Local Connector	
Secondary Hwy		Local Road	
Ramp		4WD	

	Interstate Route		US Route		State Route
---	------------------	---	----------	---	-------------

CHANA, IL  
2018

