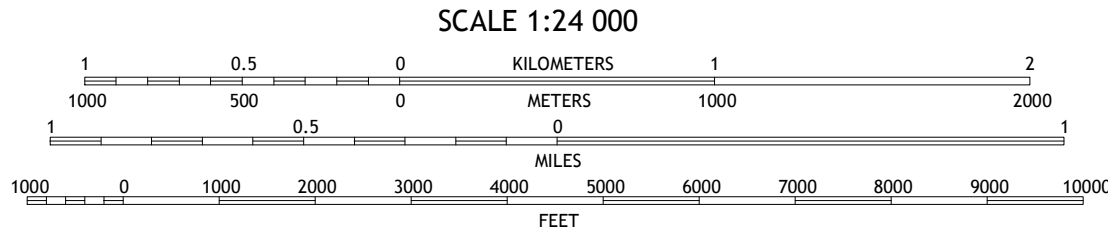


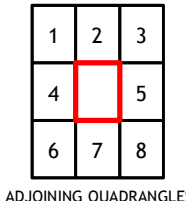
North American Bird Atlas of 1983 (NAB83)  
 World Geodetic System of 1984 (WGS84), Projection and  
 1 000-metre grid: Universal Transverse Mercator, Zone 16T  
 This map is not a legal document. Boundaries may be  
 generalized for this map scale. Private lands within government  
 reservations may not be shown. Obtain permission before  
 entering private lands.

|                           |   |                |                                     |                 |
|---------------------------|---|----------------|-------------------------------------|-----------------|
| Imagery                   | — | NAP, July 2015 | —                                   | October 2015    |
| Names                     | — | U.S.           | Census                              | Bureau, 2017    |
| Names                     | — | —              | —                                   | GNIS, 1980–2016 |
| Hydrography               | — | —              | National Hydrographer Dataset, 2006 | —               |
| Topography                | — | —              | National Elevation Dataset, 2017    | —               |
| Soil                      | — | —              | see metadata file                   | 2014            |
| Public Land Survey System | — | —              | —                                   | BLM, 2017       |
| Wetlands                  | — | FWS            | National Wetlands Inventory         | 1983            |



CONTOUR INTERVAL 10 FEET  
NORTH AMERICAN VERTICAL DATUM OF 1988

This map was produced to conform with the  
National Geospatial Program US Topo Product Standard, 2011.  
A metadata file associated with this product is draft version 0.6.18






- 1 Forrest North
- 2 Chatsworth North
- 3 Piper City
- 4 Forrest South
- 5 Buckley NW
- 6 Sibley
- 7 Melvin West
- 8 Melvin East

### ROAD CLASSIFICATION

|               |   |                 |   |
|---------------|---|-----------------|---|
| Expressway    |  | Local Connector |  |
| Secondary Hwy |  | Local Road      |  |
| Ramp          |  | 4WD             |  |

|  |  |   |
|--|--|---|
|  Interstate Route |  US Route |  State Route |
|--|--|---|

CHATS WORTH SOUTH, IL

2018

