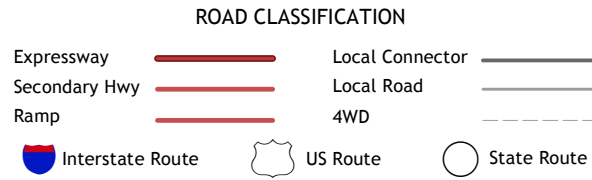
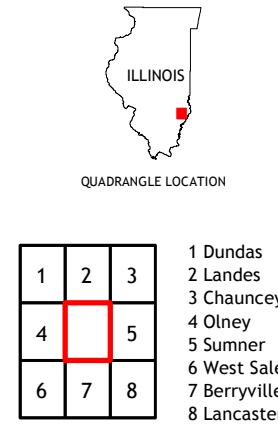
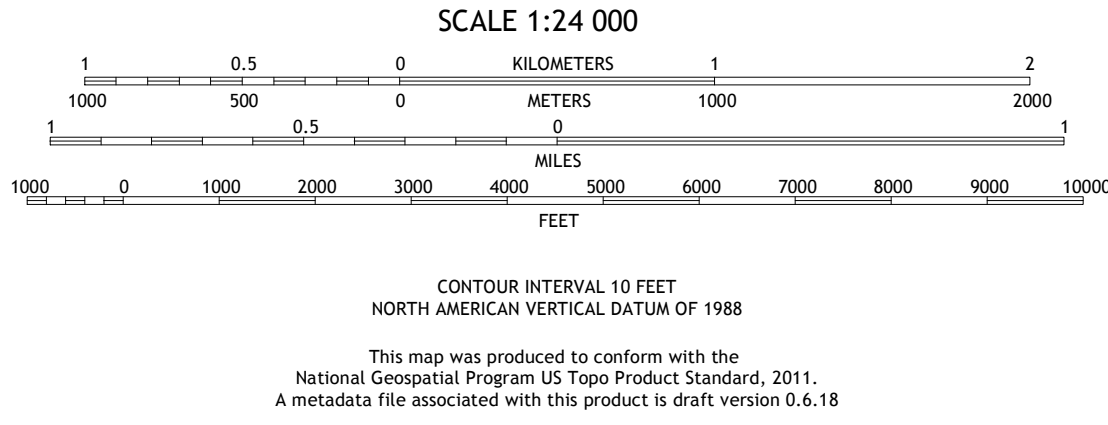
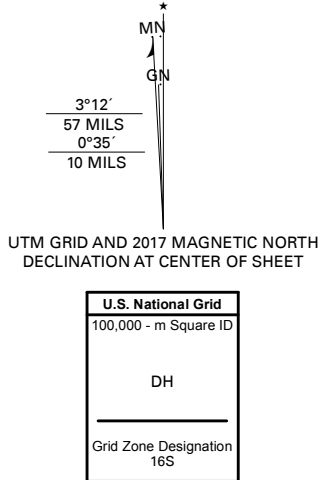


Produced by the United States Geological Survey
North American Datum of 1983 (NAD83)
World Geodetic System of 1984 (WGS84) - Projection and
1 000-meter grid/Universal Transverse Mercator, Zone 16S
This map is not a legal document. Boundaries may be
generalized for this map scale. Private lands within government
reservations may not be shown. Obtain permission before
entering private lands.
Imagery.....NAIP, July 2015 - October 2015
Roads.....U.S. Census Bureau, 2017
Names.....GNIS, 1980 - 2017
Hydrography.....National Hydrography Dataset, 2006 - 2011
Contours.....National Elevation Dataset, 2017
Boundaries.....Multiple sources: see metadata file, 2014 - 2016
Public Land Survey System.....BLM, 2017
Wetlands.....FWS National Wetlands Inventory 1982 - 1985



1	2	3
4	5	6
7	8	9

1 Dundas
2 Landes
3 Chauncey
4 Olney
5 Summer
6 West Salem
7 Berryville
8 Lancaster

CLAREMONT, IL
2018



NSN 7540-01-603-6512
GSA GEN. REG. NO. 27