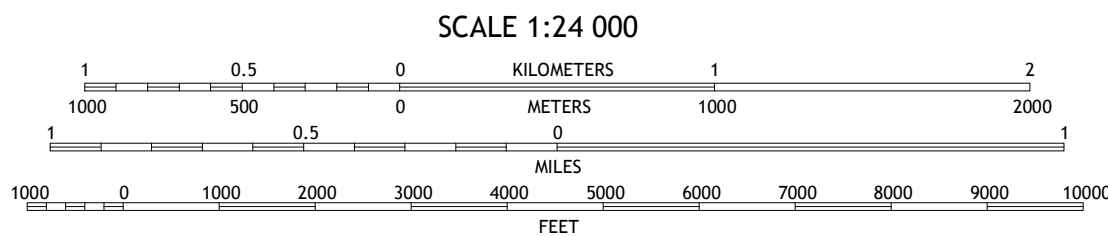




World Aeronautical Datum of 1983 (NAD83)  
North American Datum of 1984 (NAD84)  
World Geodetic System of 1984 (WGS84)  
1 000-meter grid-Universal Transverse Mercator, Zone 16S

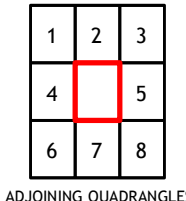
This map is not a legal document. Boundaries may be generalized for this map scale. Private lands within government reservations may not be shown. Obtain permission before entering private lands.

Imagery.....NAP, August 2015 - October 2015  
US Census Bureau, 2017  
Names.....GNIS, 1980 - 2016  
Hydrography.....National Hydrography Dataset, 2004 - 2015  
Contours.....National Elevation Dataset, 2008 - 2016  
Topography.....USGS, 1980 - 2016  
Public Land Survey System.....BLM, 2017  
Wetlands.....FWS National Wetlands Inventory 1983 - 1986



CONTOUR INTERVAL 5 FEET  
NORTH AMERICAN VERTICAL DATUM OF 1988

This map was produced to conform with the  
National Geospatial Program US Topo Product Standard, 2011.  
A metadata file associated with this product is draft version 0.6.18






- 1 Kincaid
- 2 Taylorville
- 3 Willeys
- 4 Morrisonvil
- 5 Owaneco
- 6 Nokomis SW
- 7 Nokomis
- 8 Ohlman

### ROAD CLASSIFICATION

Expressway		Local Connector	
Secondary Hwy		Local Road	
Ramp		4WD	

 Interstate Route	 US Route	 State Route
--	--	---

CLARKSDALE, IL  
2018

