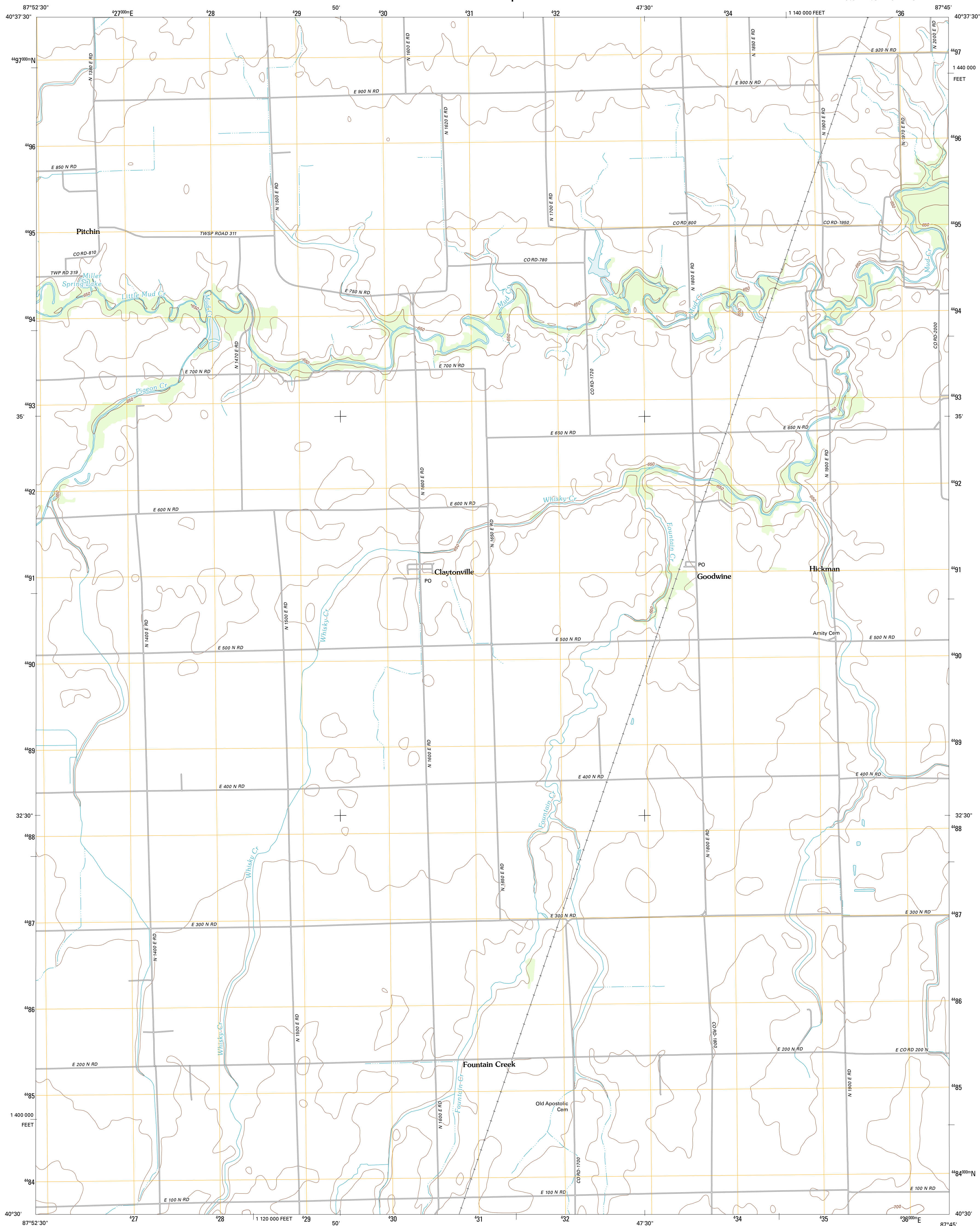




U.S. DEPARTMENT OF THE INTERIOR
U. S. GEOLOGICAL SURVEY




CLAYTONVILLE QUADRANGLE
ILLINOIS-IROQUOIS CO.
7.5-MINUTE SERIES

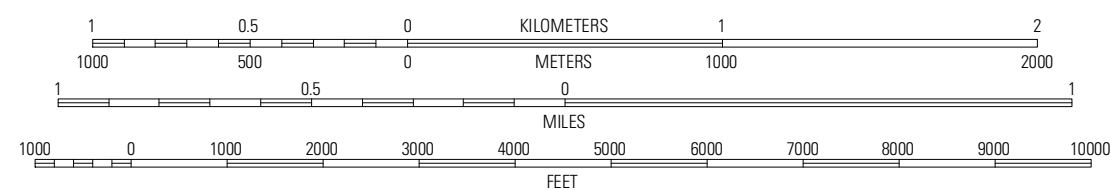


Produced by the United States Geological Survey
North American Datum of 1983 (NAD83)
World Geodetic System of 1984 (WGS84). Projection and
1 000-meter grid: Universal Transverse Mercator, Zone 16T
10 000-foot ticks: Illinois Coordinate System of 1983 (east
zone)

Imagery.....NAIP, August 2011
Roads.....©2006-2011 TomTom
Names.....GNIS, 2011
Hydrography.....National Hydrography Dataset, 2011
Contours.....National Elevation Dataset, 2012
Boundaries.....Census, IBWC, IBC, USGS, 1972 - 2010



SCALE 1:24 000



CONTOUR INTERVAL 10 FEET
NORTH AMERICAN VERTICAL DATUM OF 1988

This map was produced to conform with the National Geospatial Program US Topo Product Standard, 2011. A metadata file associated with this product is draft version 0.6.3




QUADRANGLE LOCATION

Onarga East	Woodworth	Millford
Cisna Park	Claytonville	Wellington
Rankin	East Lynn	Hoopeston

ADJOINING 7.5' QUADRANGLES

ROAD CLASSIFICATION



CLAYTONVILLE, IL
2012