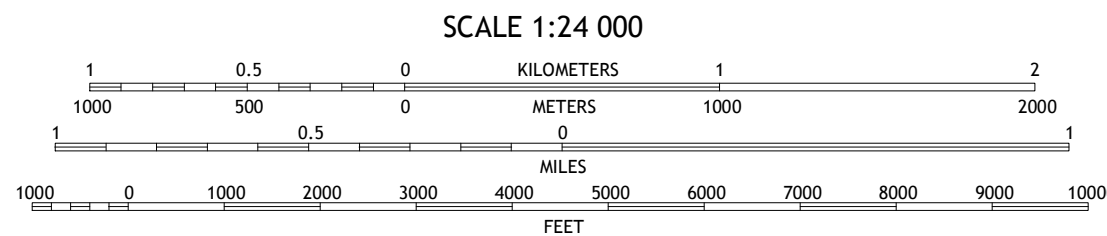


Imagery.....	NAPJ, July 2015	October 2015
Roads.....	U.S. Census Bureau,	2017
Names.....	GNIS, 1980	2017
Hydrography.....	National Hydrography Dataset, 2006	2012
Contours.....	National Elevation Dataset,	2016
Boundaries.....	Multiple sources; see metadata file	2014
Public Land Survey System.....		BLM, 1984
Wetlands.....	FWS National Wetlands Inventory	2017



ILLINOIS



QUADRANGLE LOCATION




1	2	3
4		5
6	7	8

ADJOINING QUADRANGLES

- 1 Lexington
- 2 Chenoa
- 3 Fairbury
- 4 Merna
- 5 Colfax
- 6 Holder
- 7 Arrowsmith
- 8 Saybrook

ROAD CLASSIFICATION

Expressway		Local Connector	
Secondary Hwy		Local Road	
Ramp		4WD	

 Interstate Route	 US Route	 State Route
--	--	---

COOKSVILLE, IL
2018

