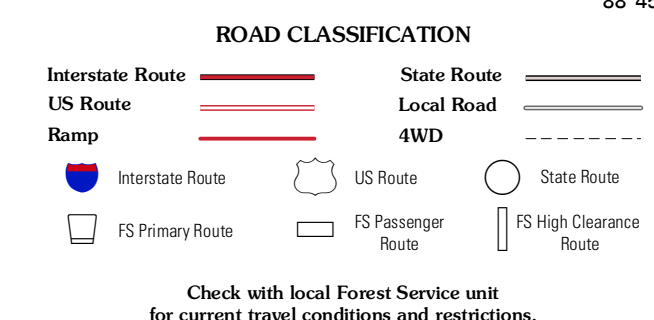
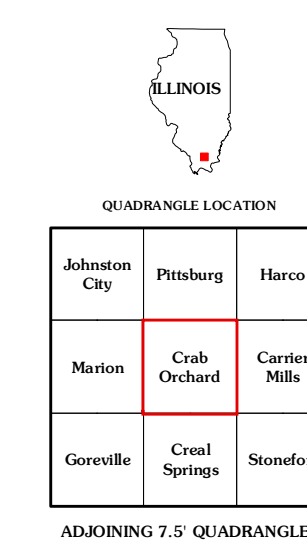
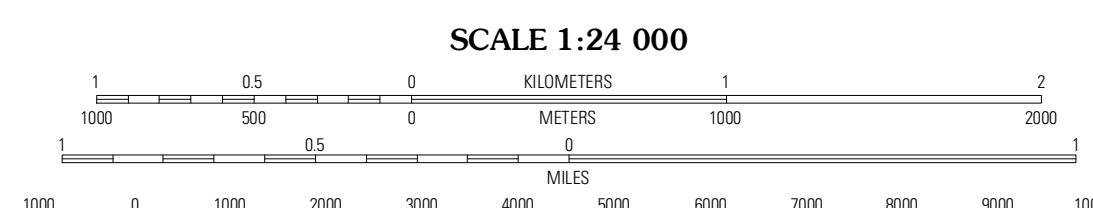
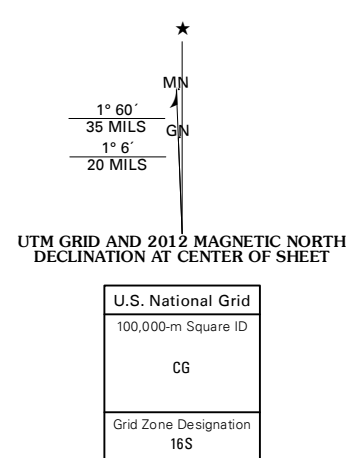


Produced by the United States Geological Survey
North American Datum of 1983 (NAD83)
Roads: ©2006-2011 TomTom
Roads within US Forest Service Lands: ©FS Topo Data
with limited Forest Service updates, 2009
Names: ©GNIS, 2011
Hydrography: ©National Hydrography Dataset, 2011
Contours: ©National Elevation Dataset, 2009
Boundaries: ©Census, IBWC, IBC, USGS, 1972 - 2010



CRAB ORCHARD, IL
2012

CONTOUR INTERVAL 10 FEET
NORTH AMERICAN VERTICAL DATUM OF 1988

This map was produced to conform with the National Geospatial Program US Topo Product Standard, 2011. A metadata file associated with this product is draft version 0.6.3