USGS
science for a changing world

U.S. DEPARTMENT OF THE INTERIOR
U. S. GEOLOGICAL SURVEY

The National Map
US Topo

CRYSTAL LAKE QUADRANGLE
ILLINOIS
7.5-MINUTE SERIES

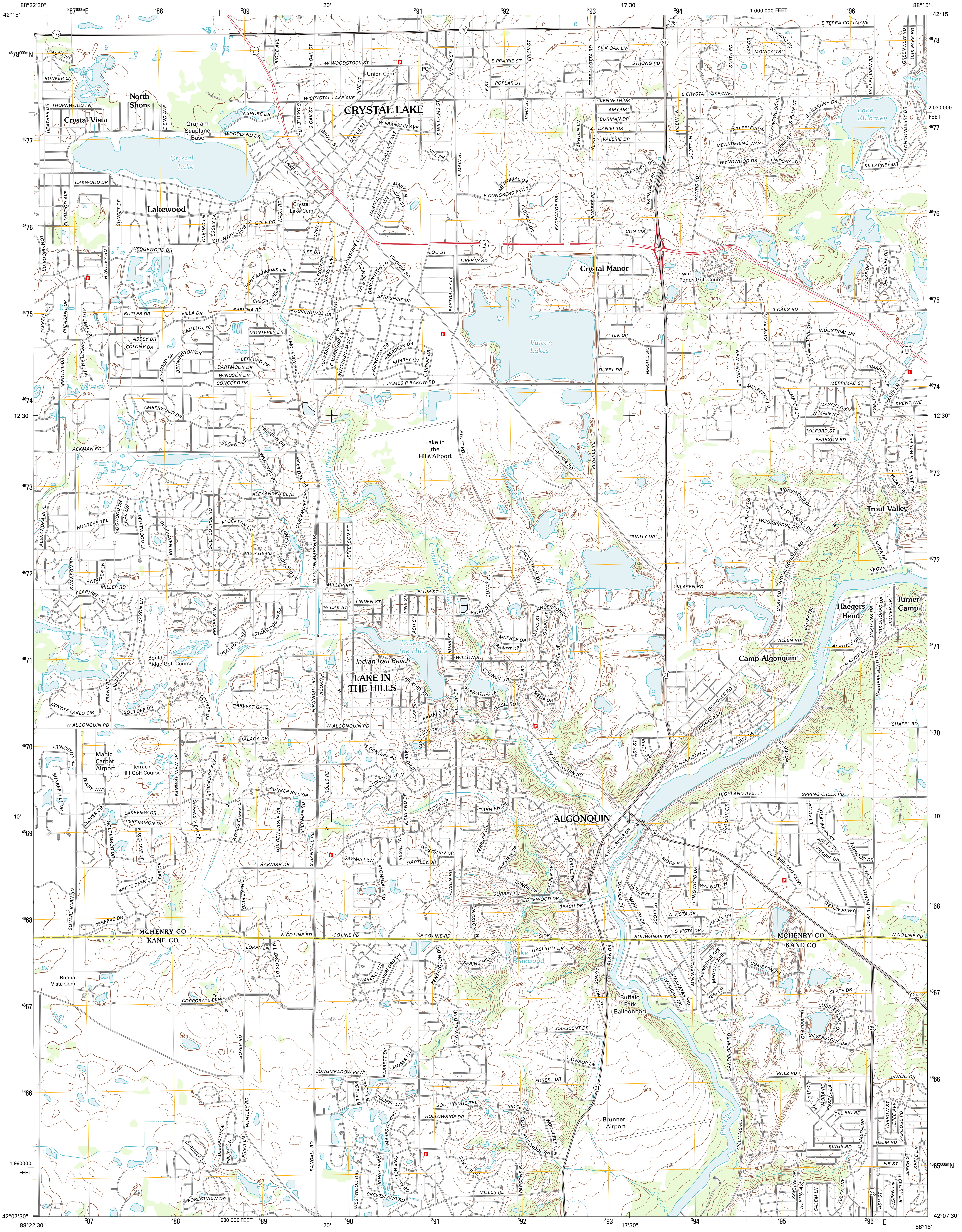
88°22'30"
42°15'
387000mE
388
389
20'
391
392
393
17'30"
394
1 000 000 FEET
396
88°15'
42°15'
4678000mN
4677
4676
4675
4674
12'30"
4673
4672
4671
4670
10'
4669
4668
4667
4666
1 990000 FEET
4665000mN
2 030 000 FEET
42°07'30"
88°22'30"
387
388
980 000 FEET
389
20'
390
391
392
393
17'30"
394
395
396000mE
88°15'
42°07'30"
176
14
31
62
25
E TERRA COTTA AVE
N ALTO VIS
BUNKER LN
W WOODSTOCK ST
Union Cem
PO
E PRAIRIE ST
SILK OAK LN
STRONG RD
POPLAR ST
MONICA TRL
WINDING RD
North Shore
THORNWOOD LN
Crystal Vista
Graham Seaplane Base
N SHORE DR
W CRYSTAL LAKE AVE
CRYSTAL LAKE
W FRANKLIN AVE
E CRYSTAL LAKE AVE
Silver Lake
Lake Killarney
KENNETH DR
AMY DR
BURMAN DR
DANIEL DR
VALERIE DR
STEEPLE RUN
MEANDERING WAY
WYNDWOOD DR
LINDSAY LN
KILLARNEY DR
WOODLAND DR
Crystal Lake
OAKWOOD DR
Lakewood
Crystal Lake Cem
GOLF RD
COUNTRY CLUB RD
E CONGRESS PKWY
MEMORIAL DR
GREENVIEW DR
COG CIR
WEDGEWOOD DR
LOU ST
LIBERTY RD
Crystal Manor
Twin Ponds Golf Course
SAINT ANDREWS LN
CRESS CREEK LN
BERKSHIRE DR
BUTLER DR
VILLA DR
BARLINA RD
BUCKINGHAM DR
3 OAKS RD
INDUSTRIAL DR
Vulcan Lakes
TEK DR
DUFFY DR
JAMES R RAKOW RD
MERRIMAC ST
KRENZ AVE
AMBERWOOD DR
MAYFIELD ST
W MAIN ST
MILFORD ST
PEARSON RD
ACKMAN RD
REGENT DR
Lake in the Hills Airport
ALEXANDRA BLVD
Crystal Lake Outlet
RIDGEWOOD DR
Trout Valley
HUNTERS TRL
STOCKTON LN
WOODBRIDGE DR
TRINITY DR
VILLAGE RD
GROVE LN
MILLER RD
KLASEN RD
PLUM ST
LINDEN ST
W OAK ST
E OAK ST
Haegers Bend
Turner Camp
Lake in the Hills
MCPHEE DR
BRANDT DR
ALLEN RD
ALETHEA DR
WILLOW ST
Boulder Ridge Golf Course
Indian Trail Beach
LAKE IN THE HILLS
Camp Algonquin
Fox River
COUNCIL TRL
HIAWATHA DR
JESSIE RD
COYOTE LAKES CIR
HARVEST GATE
W ALGONQUIN RD
RAMBLE RD
CHAPEL RD
TALAGA DR
Magic Carpet Airport
Terrace Hill Golf Course
N HARRISON ST
LOWE DR
BUNKER HILL DR
HUNTINGTON DR N
HIGHLAND AVE
SPRING CREEK RD
LAKEVIEW DR
PERSIMMON DR
HARNISH DR
ALGONQUIN
LA FOX RIVER DR
RIDGE ST
SAWMILL LN
WESTBURY DR
HARTLEY DR
WHITE DEER DR
SURREY LN
EDGEWOOD DR
BEACH DR
WALNUT LN
TETON PKWY
RESERVE DR
N VISTA DR
HELEN DR
MCHENRY CO
KANE CO
N CO LINE RD
CO LINE RD
E CO LINE RD
S DR
SOUWANAS TRL
S VISTA DR
W CO LINE RD
LOREN LN
GASLIGHT DR
SPRING HILL DR
Lake Braewood
COMPTON DR
Buena Vista Cem
CORPORATE PKWY
Buffalo Park Balloonport
SLATE DR
COBBLESTONE DR
SILVERSTONE DR
CRESCENT DR
LATHROP LN
LONGMEADOW PKWY
COOPER LN
SOUTHRIDGE TRL
HOLLOWSIDE DR
FOREST DR
BOLZ RD
NAVAJO DR
RIDGE RD
Brunner Airport
DEL RIO RD
HELM RD
KINGS RD
FIR ST
SAWYER RD
BREEZELAND RD
MILLER RD
FORESTVIEW DR
900
850
800
750

Produced by the United States Geological Survey
North American Datum of 1983 (NAD83)
World Geodetic System of 1984 (WGS84). Projection and
1 000-meter grid: Universal Transverse Mercator, Zone 16T
10 000-foot ticks: Illinois Coordinate System of 1983 (east zone)

Imagery..NAIP, August 2011
Roads..©2006-2011 TomTom
Names...GNIS, 2011
Hydrography.................National Hydrography Dataset, 2011
Contours............................National Elevation Dataset, 2000
Boundaries..............Census, IBWC, IBC, USGS, 1972 - 2010

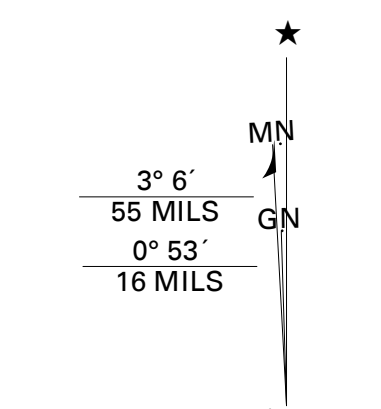
MN
GN
3° 6´
55 MILS
0° 53´
16 MILS

UTM GRID AND 2012 MAGNETIC NORTH
DECLINATION AT CENTER OF SHEET

U.S. National Grid
100,000-m Square ID
CM
Grid Zone Designation
16T

SCALE 1:24 000

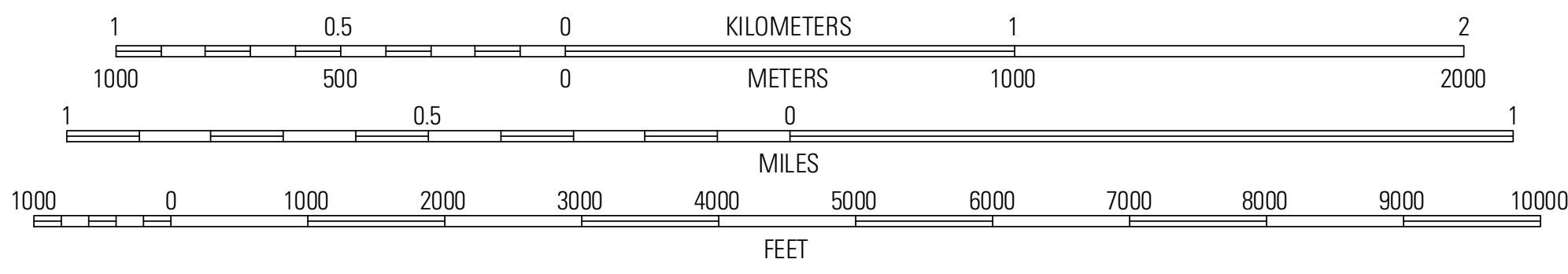
1
0.5
0
KILOMETERS
1
2
1000
500
0
METERS
1000
2000
1
0.5
0
MILES
1
1000
0
1000
2000
3000
4000
5000
6000
7000
8000
9000
10000
FEET

CONTOUR INTERVAL 10 FEET
NORTH AMERICAN VERTICAL DATUM OF 1988

This map was produced to conform with the
National Geospatial Program US Topo Product Standard, 2011.
A metadata file associated with this product is draft version 0.6.3

QUADRANGLE LOCATION

Woodstock	McHenry	Wauconda
Huntley	Crystal Lake	Barrington
Pingree Grove	Elgin	Streamwood

ADJOINING 7.5' QUADRANGLES

ROAD CLASSIFICATION

Interstate Route	State Route
US Route	Local Road
Ramp	4WD

Interstate Route
US Route
State Route

CRYSTAL LAKE, IL
2012