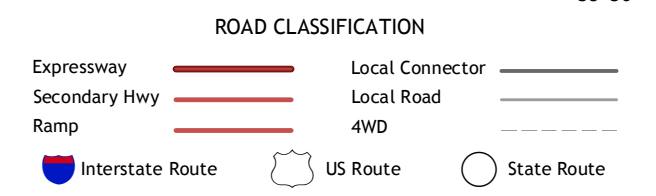
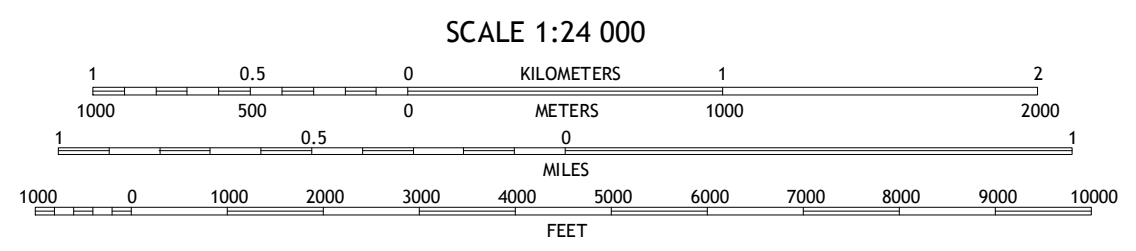
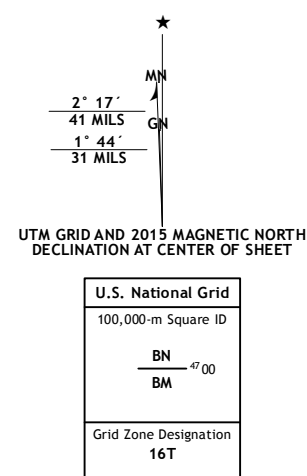


Produced by the United States Geological Survey North American Datum of 1983 (NAD83) World Geodetic System of 1984 (WGS84). Projection and 1000-meter grid: Universal Transverse Mercator, Zone 16T 10 000-foot ticks: Illinois Coordinate System of 1983 (west zone)

This map is not a legal document. Boundaries may be generalized for this map scale. Private lands within government reservations may not be shown. Obtain permission before entering private lands.



ADJOINING QUADRANGLES table with 8 cells and corresponding location names: 1 Monroe, 2 Juba, 3 Broadhead West, 4 Orangeville, 5 Davis, 6 Freeport West, 7 Freeport East, 8 Ridott.

DAKOTA, IL 2015

