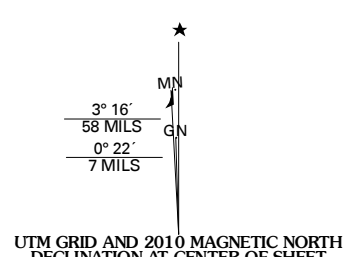


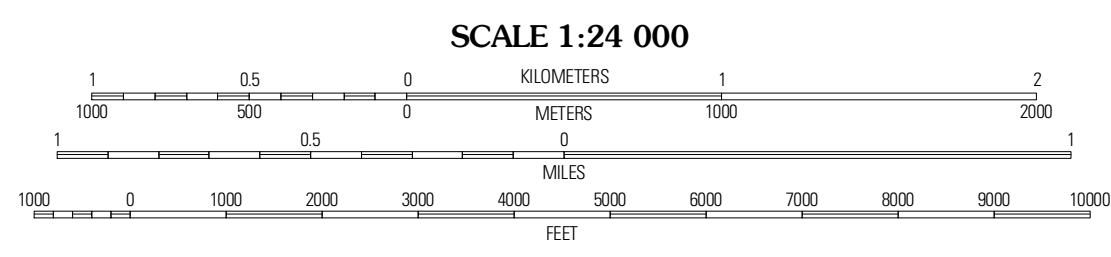


Produced by the United States Geological Survey  
North American Datum of 1983 (NAD83)  
World Geodetic System of 1984 (WGS84). Projection and  
1 000-meter grid: Universal Transverse Mercator, Zone 16T  
10 000-foot ticks: Illinois Coordinate System of 1983  
(east zone) and Indiana Coordinate System of 1983  
(west zone)

Imagery:.....NAP, July 2007 - August 2008  
Roads:.....US Census Bureau TIGER data  
with limited USGS updates, 2005 - 2008  
Names:.....GNIS, 2008  
Hydrography:.....National Hydrography Dataset, 2007  
Contours:.....National Elevation Dataset, 2007



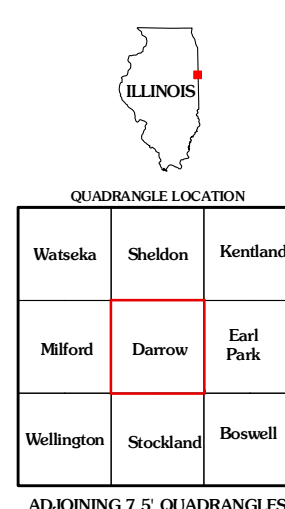
U.S. National Grid	100,000 Square Meters
DL	0 = 0
DK	0 = 0
Grid Zone Designation	16T



**SCALE 1:24 000**

CONTOUR INTERVAL 20 FEET

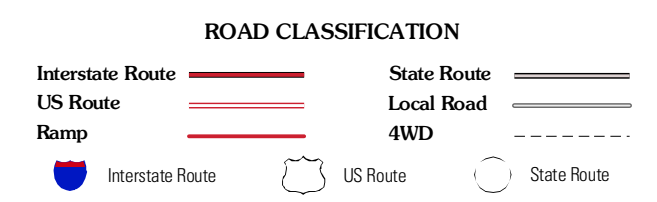
This map was produced to conform with version 0.5.10 of the  
draft USGS Standards for 7.5-Minute Quadrangle Maps.  
A metadata file associated with this product is also draft version 0.5.10



QUADRANGLE LOCATION

Watsika	Sheldon	Kentland
Milford	<b>Darrow</b>	Earl Park
Willington	Stockland	Boswell

ADJOINING 7.5' QUADRANGLES



**DARROW, IL-IN**  
2010