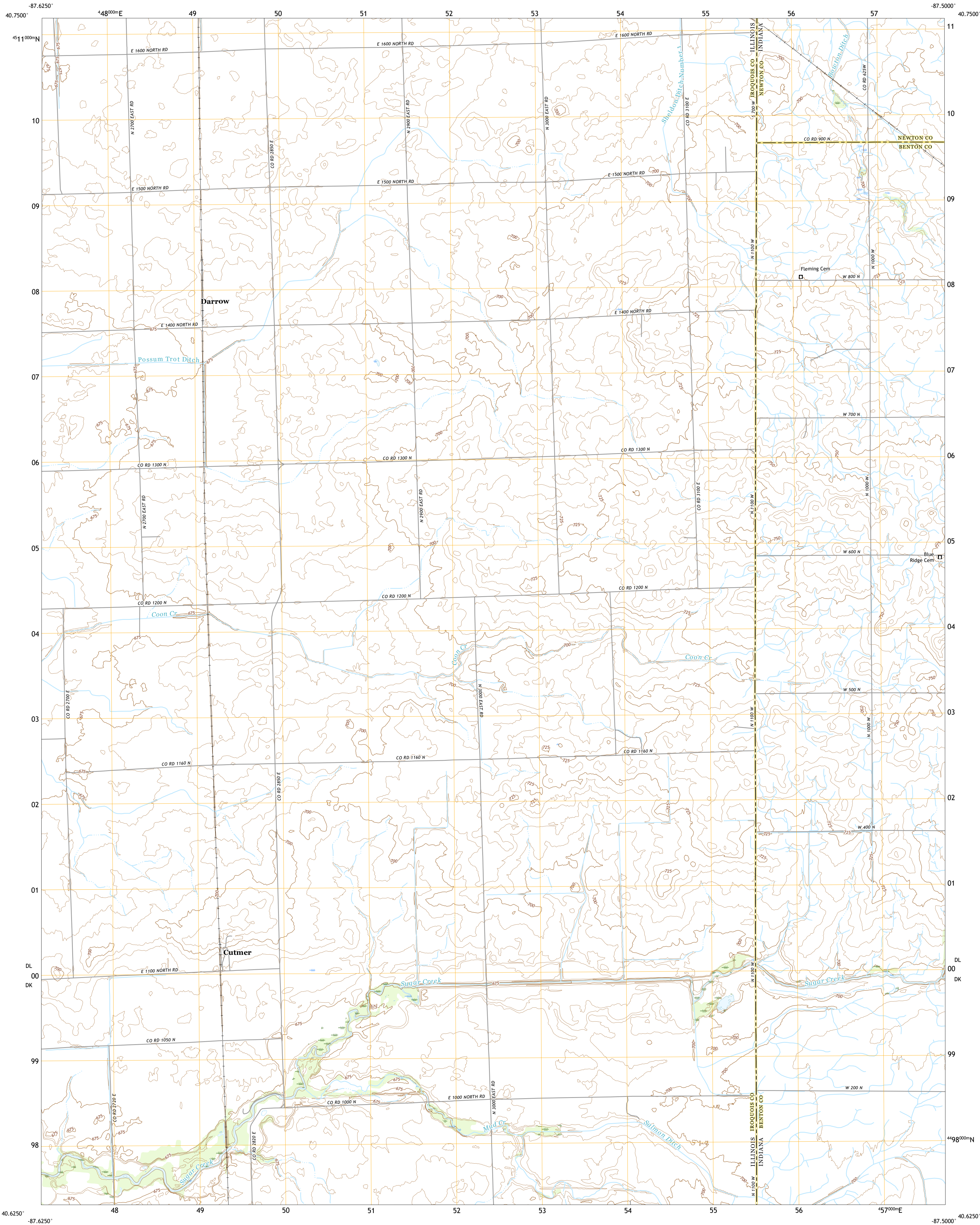




U.S. DEPARTMENT OF THE INTERIOR  
U.S. GEOLOGICAL SURVEY



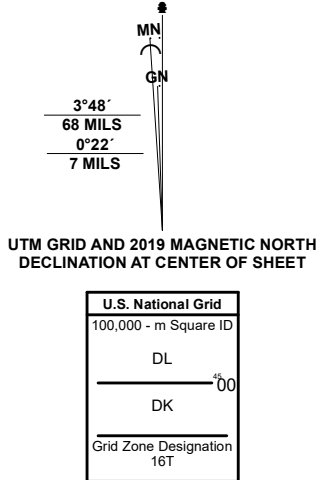
DARROW QUADRANGLE  
ILLINOIS - INDIANA  
7.5-MINUTE SERIES



Produced by the United States Geological Survey

North American Datum of 1983 (NAD83)  
World Geodetic System of 1984 (WGS84) - Projection and  
1 000-meter grid/Universal Transverse Mercator, Zone 16T  
This map is not a legal document. Boundaries may be  
generalized for this map scale. Private lands within government  
reservations may not be shown. Obtain permission before  
entering private lands.

Imagery.....NAIP, August 2019 - June 2020  
Roads.....U.S. Census Bureau, 2016  
Names.....GNIS, 1979 - 2018  
Hydrography.....National Hydrography Dataset, 2007 - 2018  
Contours.....National Elevation Dataset, 2017  
Boundaries.....Multiple sources: see metadata file, 2018 - 2019  
Public Land Survey System.....BLM, 2018 - 2020  
Wetlands.....FWS National Wetlands Inventory, 1980

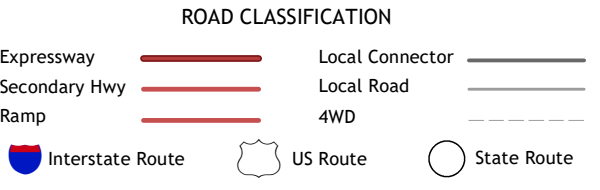


CONTOUR INTERVAL 5 FEET  
NORTH AMERICAN VERTICAL DATUM OF 1988  
This map was produced to conform with the  
National Geospatial Program US Topo Product Standard.



1	2	3
4	5	6
7	8	9

1 Watseka  
2 Sheldon  
3 Kentland  
4 Milford  
5 Earl Park  
6 Wellington  
7 Stockland  
8 Boswell



DARROW, IL, IN  
2021

