U.S. DEPARTMENT OF THE INTERIOR
U. S. GEOLOGICAL SURVEY

The National Map
US Topo

ELGIN QUADRANGLE
ILLINOIS
7.5-MINUTE SERIES

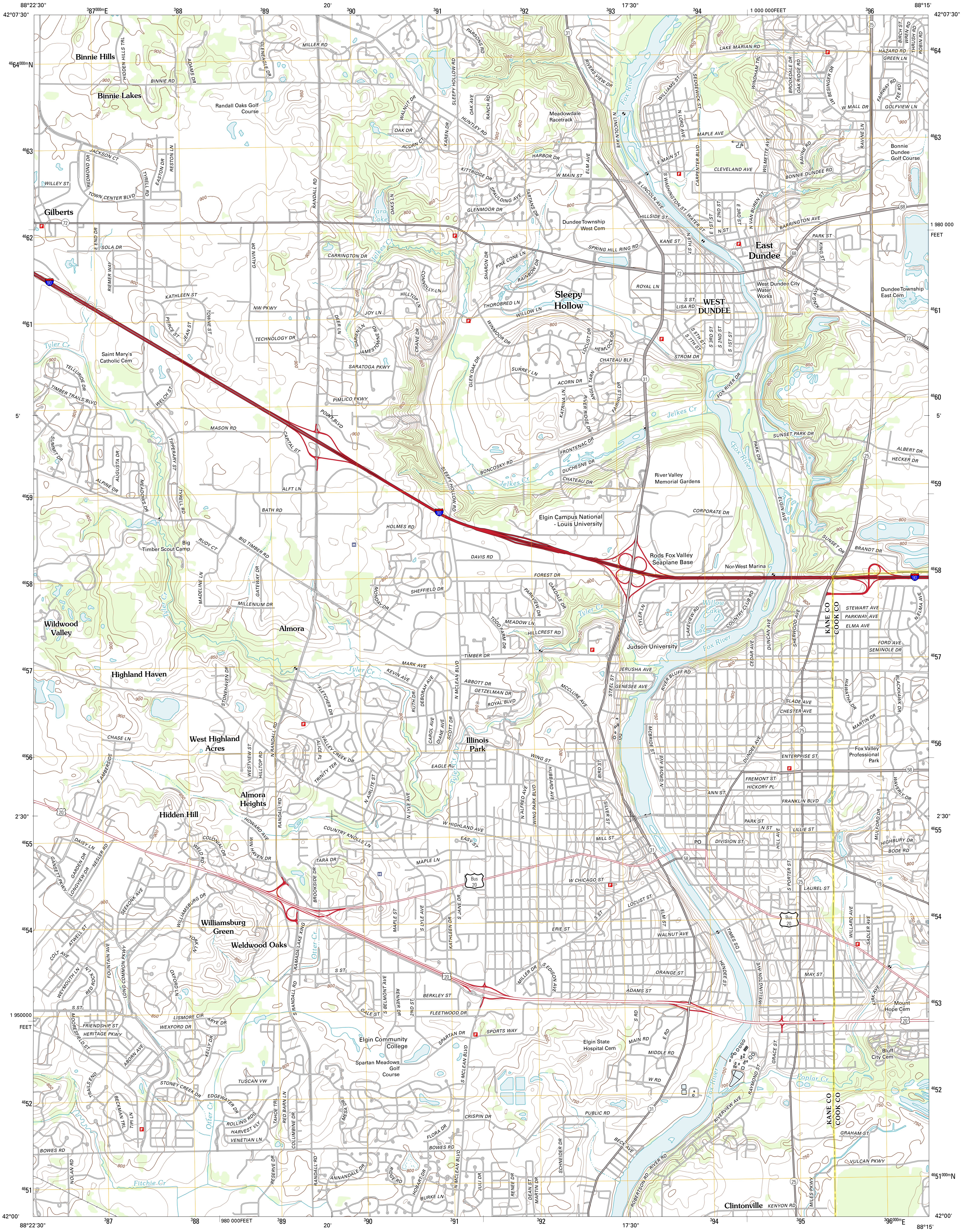
88°22'30"
42°07'30"
387000mE
388
389
20'
390
391
392
393
17'30"
394
1 000 000FEET
396
88°15'
4664000mN
4663
4662
4661
4660
5'
4659
4658
4657
4656
2'30"
4655
4654
4653
4652
4651000mN
1 980 000 FEET
1 950000 FEET
42°00'
980 000FEET
395
396000mE
Binnie Hills
Binnie Lakes
Randall Oaks Golf Course
Gilberts
Saint Mary's Catholic Cem
Tyler Cr
Jelkes Cr
Tara Lake
Meadowdale Racetrack
Dundee Township West Cem
Sleepy Hollow
WEST DUNDEE
East Dundee
West Dundee City Water Works
Dundee Township East Cem
Bonnie Dundee Golf Course
Fox River
River Valley Memorial Gardens
Elgin Campus National - Louis University
Rods Fox Valley Seaplane Base
Nor-West Marina
Willow Lake
Judson University
Big Timber Scout Camp
Wildwood Valley
Almora
Highland Haven
West Highland Acres
Almora Heights
Hidden Hill
Illinois Park
Williamsburg Green
Weldwood Oaks
Otter Cr
Fitchie Cr
Elgin Community College
Spartan Meadows Golf Course
Elgin State Hospital Cem
Fox Valley Professional Park
Mount Hope Cem
Bluff City Cem
Poplar Cr
Clintonville
KANE CO
COOK CO
PO
MILLER RD
BINNIE RD
RANDALL RD
SLEEPY HOLLOW RD
HUNTLEY RD
LAKE MARIAN RD
MAPLE AVE
CLEVELAND AVE
W MAIN ST
BARRINGTON AVE
HILLSIDE ST
SPRING HILL RING RD
ROYAL LN
STROM DR
SUNSET PARK DR
BIG TIMBER RD
MASON RD
DAVIS RD
FOREST DR
TIMBER DR
W HIGHLAND AVE
W CHICAGO ST
DIVISION ST
FRANKLIN BLVD
DUNDEE AVE
N MCLEAN BLVD
S MCLEAN BLVD
BOWES RD
CRISPIN DR
PUBLIC RD
RIVERVIEW AVE
ROBERTSON RD
RIVER RD
KENYON RD
VULCAN PKWY
GRAHAM ST
MAY ST
ADAMS ST
ORANGE ST
WALNUT AVE
ERIE ST
LOCUST ST
FLEETWOOD DR
SPORTS WAY
SPARTAN DR
900
850
800
750
700
31
72
68
25
58
19
20
Bus 20
90

Produced by the United States Geological Survey
North American Datum of 1983 (NAD83)
World Geodetic System of 1984 (WGS84). Projection and
1 000-meter grid: Universal Transverse Mercator, Zone 16T
10 000-foot ticks: Illinois Coordinate System of 1983 (east zone)

Imagery	NAIP, August 2011
Roads	©2006-2011 TomTom
Names	GNIS, 2011
Hydrography	National Hydrography Dataset, 2011
Contours	National Elevation Dataset, 2003
Boundaries	Census, IBWC, IBC, USGS, 1972 - 2010

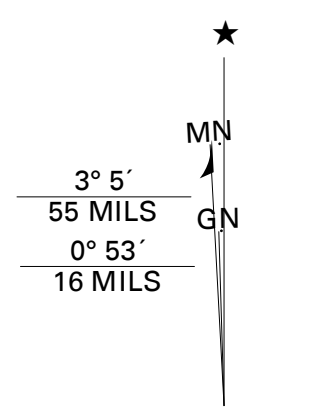
★
MN
GN
3° 5´
55 MILS
0° 53´
16 MILS

UTM GRID AND 2012 MAGNETIC NORTH DECLINATION AT CENTER OF SHEET

U.S. National Grid
100,000-m Square ID
CM
Grid Zone Designation
16T

SCALE 1:24 000

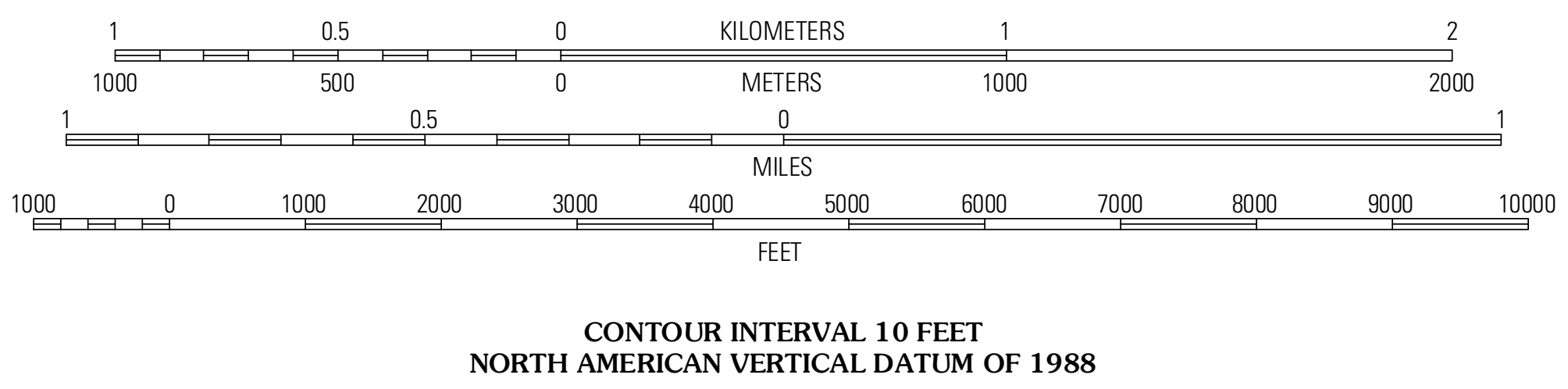
1
0.5
0
KILOMETERS
1
2
1000
500
0
METERS
1000
2000
1
0.5
0
MILES
1
1000
0
1000
2000
3000
4000
5000
6000
7000
8000
9000
10000
FEET

CONTOUR INTERVAL 10 FEET
NORTH AMERICAN VERTICAL DATUM OF 1988

This map was produced to conform with the
National Geospatial Program US Topo Product Standard, 2011.
A metadata file associated with this product is draft version 0.6.3

QUADRANGLE LOCATION

Huntley	Crystal Lake	Barrington
Pingree Grove	Elgin	Streamwood
Elburn	Geneva	West Chicago

ADJOINING 7.5' QUADRANGLES

ROAD CLASSIFICATION

Interstate Route	▬	State Route	▬
US Route	═	Local Road	▬
Ramp	▬	4WD	- - - - - - -

⛉ Interstate Route ⛉ US Route ○ State Route

ELGIN, IL
2012