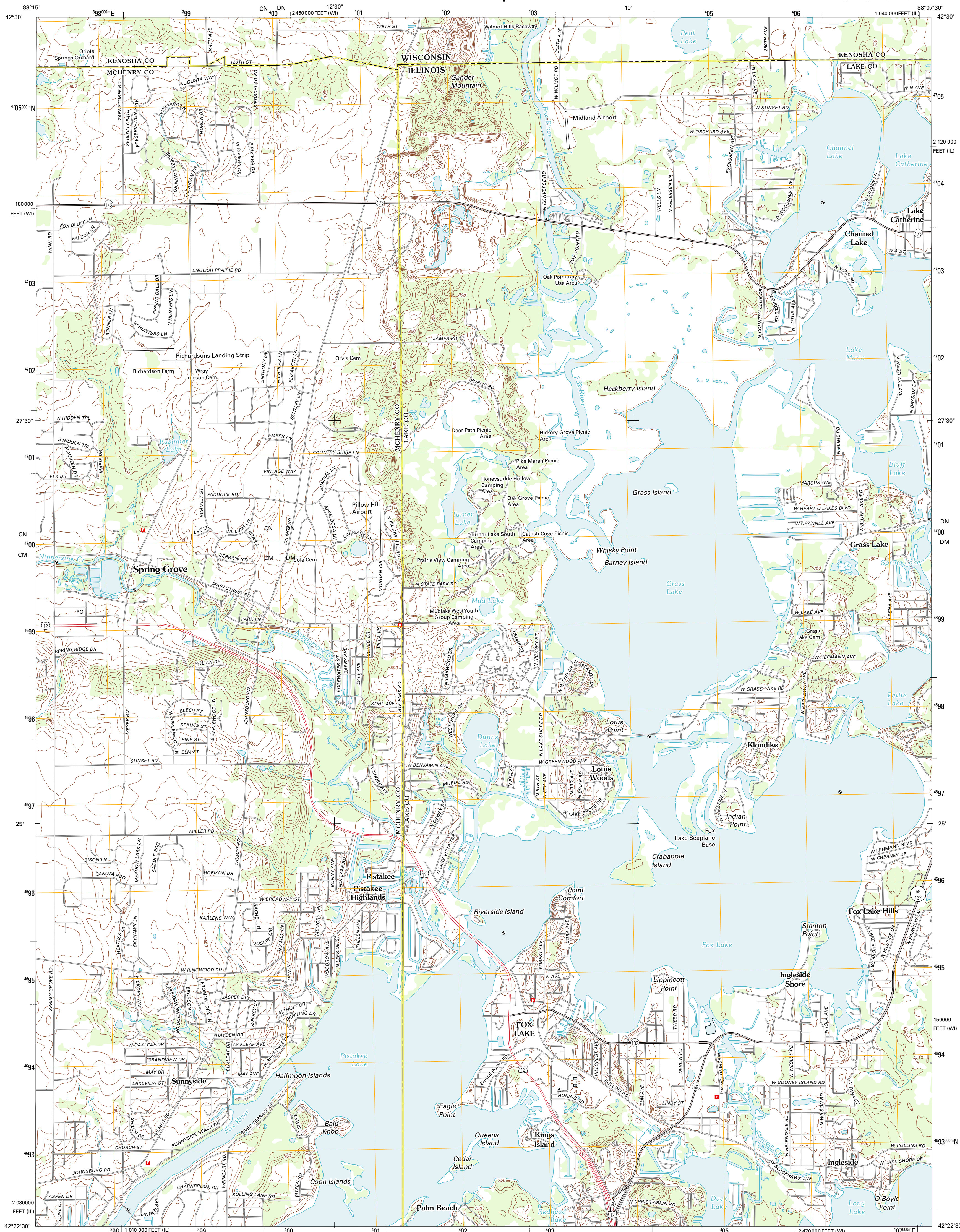




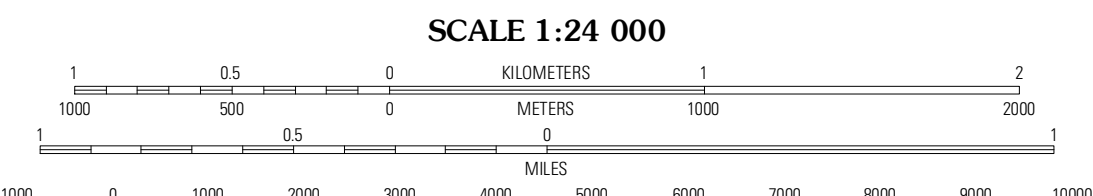
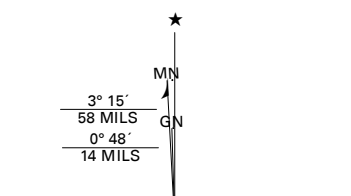
U.S. DEPARTMENT OF THE INTERIOR
U. S. GEOLOGICAL SURVEY



FOX LAKE QUADRANGLE
ILLINOIS-WISCONSIN
7.5-MINUTE SERIES



Produced by the United States Geological Survey
North American Datum of 1983 (NAD83)
World Geodetic System of 1984 (WGS84). Projection and
1 000-meter grid: Universal Transverse Mercator, Zone 16T
10 000-foot ticks: Illinois Coordinate System of 1983 (east
zone), Wisconsin Coordinate System of 1983 (south zone)



CONTOUR INTERVAL 10 FEET
NORTH AMERICAN VERTICAL DATUM OF 1988
This map was produced to conform with the
National Geospatial Program US Topo Product Standard, 2011.
A metadata file associated with this product is draft version 0.6.3

ROAD CLASSIFICATION
Interstate Route
US Route
Ramp
State Route
Local Road
4WD

QUADRANGLE LOCATION

Genoa City	Silver Lake	Paddock Lake
Richmond	Fox Lake	Antioch
McHenry	Wauconda	Graylake

FOX LAKE, IL-WI
2012

ADJOINING 7.5 QUADRANGLES