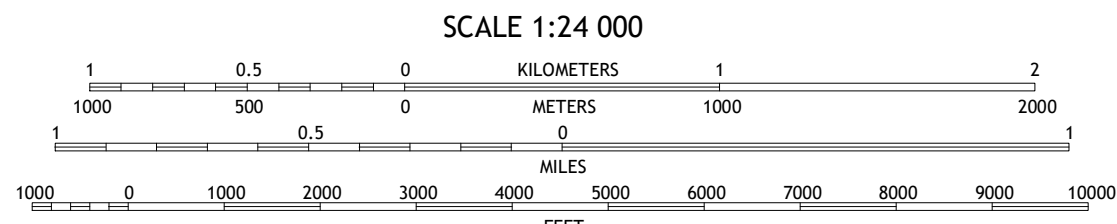
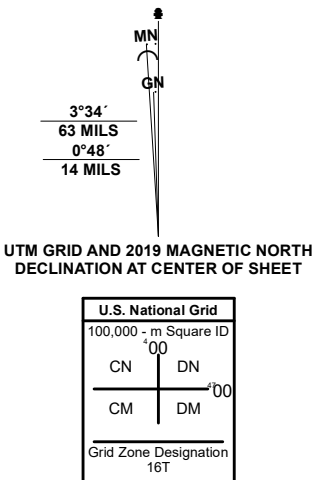




Produced by the United States Geological Survey

North American Datum of 1983 (NAD83)  
World Geodetic System of 1984 (WGS84). Projection and  
1 000-meter grid/Universal Transverse Mercator, Zone 16T  
This map is not a legal document. Boundaries may be  
generalized for this map scale. Private lands within government  
reservations may not be shown. Obtain permission before  
entering private lands.

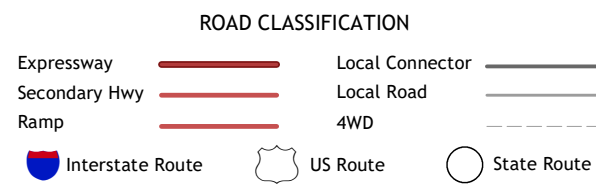
Imagery.....NAIP, September 2018 - October 2019  
Roads.....U.S. Census Bureau, 2015 - 2017  
Names.....GNIS, 1980 - 2020  
Hydrography.....National Hydrography Dataset, 2004 - 2018  
Contours.....National Elevation Dataset, 2011  
Boundaries.....see metadata file 2018  
Public Land Survey System.....BLM, 2017 - 2020  
Wetlands.....FWS National Wetlands Inventory 1980 - 2010



1	2	3
4	5	6
7	8	9

ADJOINING QUADRANGLES

1 Genoa City  
2 Silver Lake  
3 Paddock Lake  
4 Richmond  
5 Antioch  
6 McHenry  
7 Wauconda  
8 Grayslake



FOX LAKE, IL, WI  
2021

