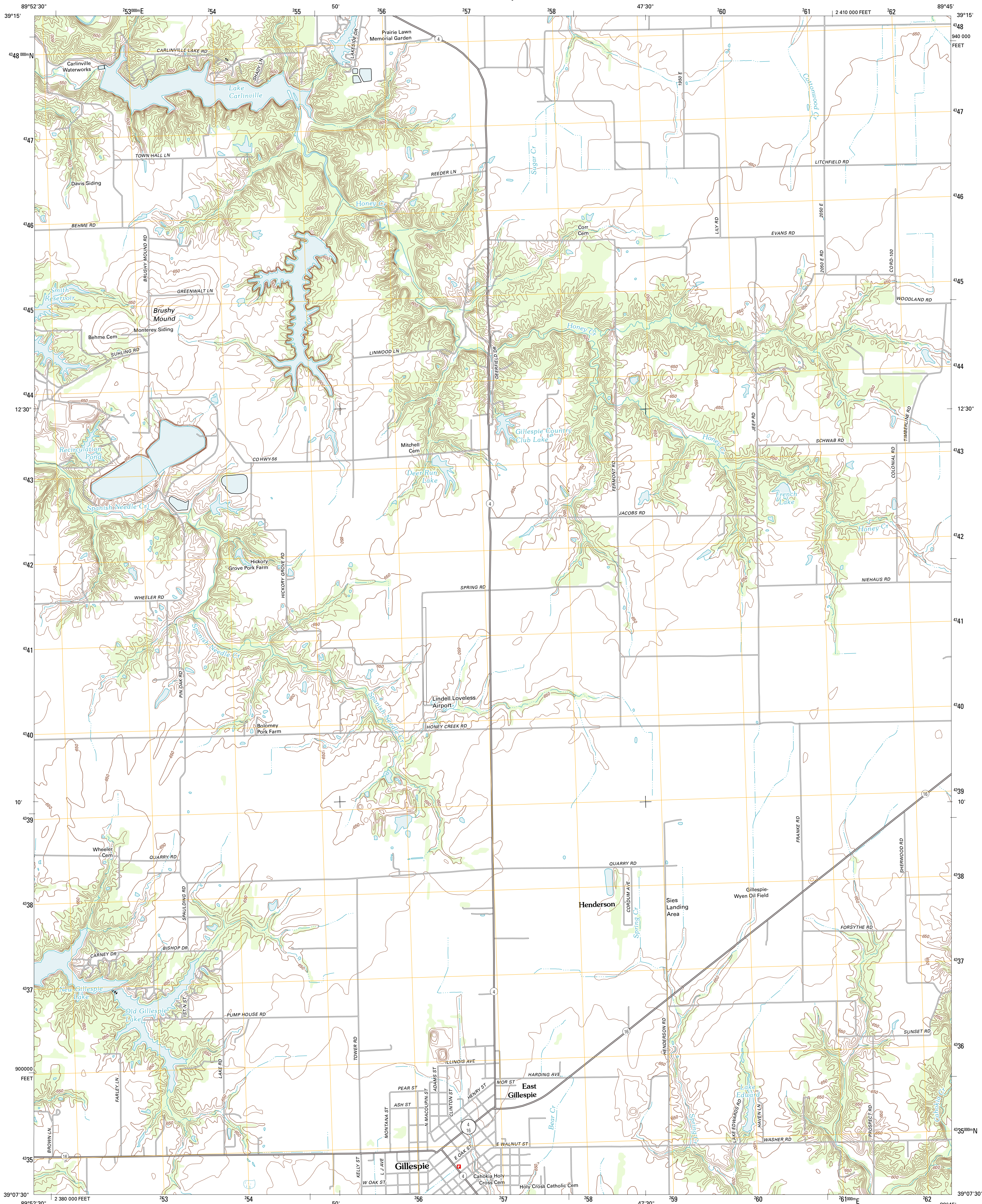




U.S. DEPARTMENT OF THE INTERIOR  
U. S. GEOLOGICAL SURVEY

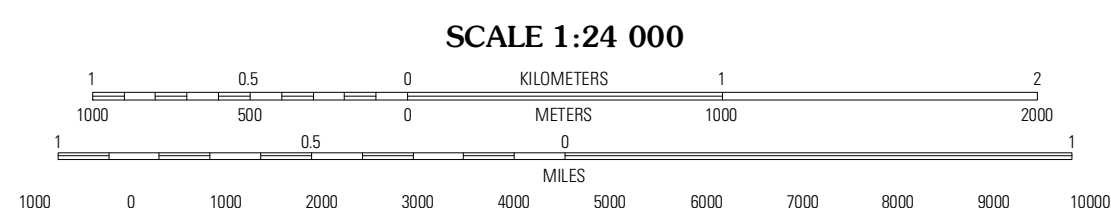



GILLESPIE NORTH QUADRANGLE  
ILLINOIS-MACOUPIN CO.  
7.5-MINUTE SERIES



Produced by the United States Geological Survey  
North American Datum of 1983 (NAD83)  
World Geodetic System of 1984 (WGS84). Projection and  
1 000-meter grid: Universal Transverse Mercator, Zone 16S  
10 000-foot ticks: Illinois Coordinate System of 1983 (west  
zone)

Imagery: NAIIP, August 2011  
Roads: ©2006-2011 TomTom  
Names: National Hydrography Dataset, 2011  
Hydrography: National Hydrography Dataset, 2011  
Contours: National Elevation Dataset, 2008  
Boundaries: Census, IBWC, IBC, USGS, 1972 - 2010



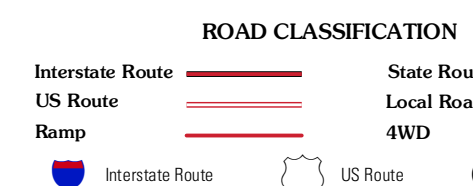
CONTOUR INTERVAL 10 FEET  
NORTH AMERICAN VERTICAL DATUM OF 1988  
This map was produced to conform with the  
National Geospatial Program US Topo Product Standard, 2011.  
A metadata file associated with this product is draft version 0.6.3



QUADRANGLE LOCATION

Carlinoille West	Carlinoille East	Atwater
Plainview	Gillespie North	Litchfield
Banker Hill	Gillespie South	Mount Olive

ADJOINING 7.5 QUADRANGLES



GILLESPIE NORTH, IL  
2012