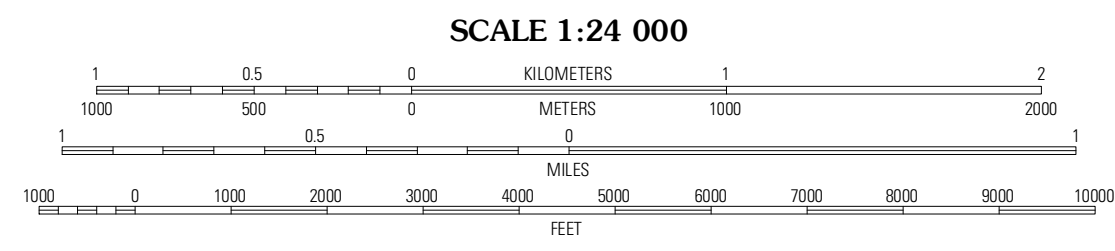



Produced by the United States Geological Survey  
North American Datum of 1983 (NAD83)  
World Geodetic System of 1984 (WGS84). Projection and  
1 000-meter grid: Universal Transverse Mercator, Zone 15T  
10 000-foot ticks: Illinois Coordinate System of 1983 (west zone)

Imagery: NAIIP, August 2011  
Roads: ©2006-2011 TomTom  
Names: National Hydrography Dataset, 2011  
Contours: National Elevation Dataset, 2012  
Boundaries: Census, IBWC, IBC, USGS, 1972 - 2010



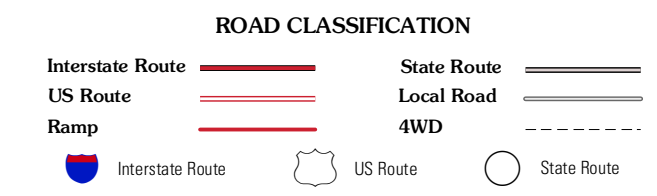
CONTOUR INTERVAL 10 FEET  
NORTH AMERICAN VERTICAL DATUM OF 1988  
This map was produced to conform with the  
National Geospatial Program US Topo Product Standard, 2011.  
A metadata file associated with this product is draft version 0.6.3



QUADRANGLE LOCATION

Kirkwood	Berwick	Abingdon
Roseville	<b>Greenbush</b>	Avon
Good Hope	Bushnell West	Bushnell East

ADJOINING 7.5 QUADRANGLES



GREENBUSH, IL  
2012