

CONTOUR INTERVAL 10 FEET
NORTH AMERICAN VERTICAL DATUM OF 1988

This map was produced to conform with the
National Geospatial Program US Topo Product Standard, 2011.
A metadata file associated with this product is draft version 0.6.18












1	2	3	1 Johnstown
4		5	2 Toledo
6	7	8	3 Union Center

ADJOINING QUADRANGLES

4 Woodbury
5 Hazel Dell
6 Wheeler
7 Rose Hill
8 Yale

ROAD CLASSIFICATION

Expressway		Local Connector	
Secondary Hwy		Local Road	
Ramp		4WD	

 Interstate Route	 US Route	 State Route
--	--	---

GREENUP, IL
2015

