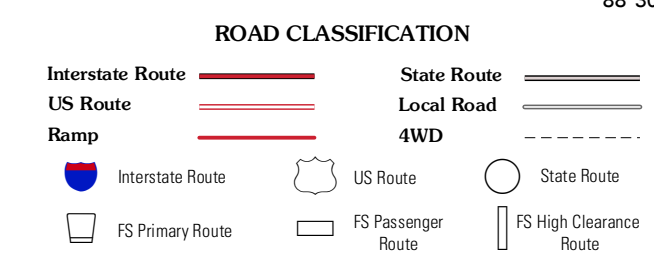
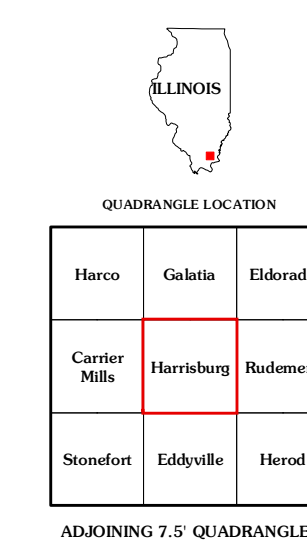
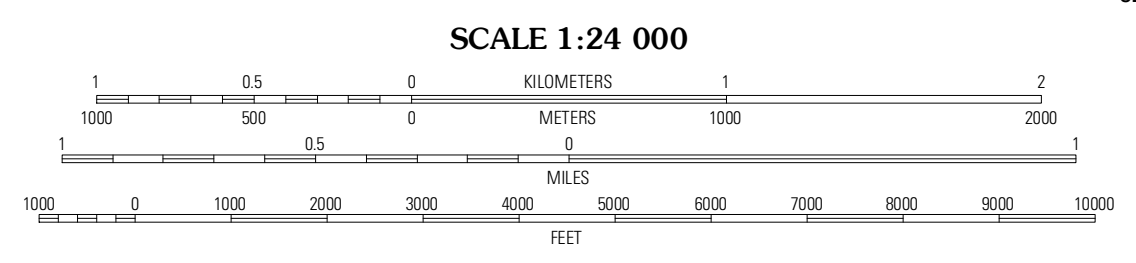
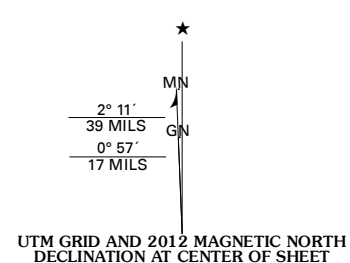


Produced by the United States Geological Survey North American Datum of 1983 (NAD83) World Geodetic System of 1984 (WGS84) Projection and 1 000-meter grid: Universal Transverse Mercator, Zone 16S 10 000-foot ticks: Illinois Coordinate System of 1983 (east zone)



Imagery: NADIP, August 2011
Roads: 02/2006-2011 TomTom
Roads within US Forest Service Lands: FSTopo Data with limited Forest Service updates, 2009
Names: GNIS, 2011
Hydrography: National Hydrography Dataset, 2011
Contours: National Elevation Dataset, 2009
Boundaries: Census, IBWC, IBC, USGS, 1972 - 2010

Table with 2 columns: U.S. National Grid, Grid Zone Designation. Row 1: CG, 18S.

This map was produced to conform with the National Geospatial Program US Topo Product Standard, 2011. A metadata file associated with this product is draft version 0.6.3

HARRISBURG, IL 2012

ADJOINING 7.5 QUADRANGLES